



Welcome to the Haslital

Dear guests

We are very happy to welcome you as our summer guests.

In our guest binder you will find interesting tips, programs, and activities for summer and autumn, which will make your stay in our varied mountain and water world a special experience.

Families dive into the dwarf world of the Haslital on the Muggestutz paths. On the sunny terrace of the Haslberg or in the different side valleys of the Haslital, hiking enthusiasts will find various touring and hiking routes. Active mountaineers and climbing freaks ascend to our SAC huts and legendary cliffs. There are varied routes available for cyclists and mountain bikers. And all those who take it easy, can ride comfortably with the cable cars to our peaks and enjoy the unique panoramic view!

Do not miss the attractive events around customs, culture, and sports.

Did you know that the Haslital is located on the main watershed of Europe? Bubbling mountain streams, silent mountain lakes, mighty glaciers, fierce waterfalls, and the purest springs are constant companions on your discoveries.

We are all enthusiastically committed to bring you closer to our alpine, pristine, and beautiful landscape with its diverse activities. We are happy to be there for you for a personal consultation.

We wish you a memorable stay.

Your Haslital Tourism Team

Index

General information	6
Emergency numbers.....	7
Opening hours	8
Events Summer.....	8
Guest Card Haslital.....	9
Travel with railway, bus and boat	10
Bernese Oberland Pass	11
Experience Pass «RosenlouiToToTal»	12
Cable Cars Meiringen-Hasliberg.....	13
Experience Pass Hasliberg	14
Muggestutz – Dwarf Trails.....	15
Explor Games – Forgotten times	16
CHRÜZ und QUER Challenge 2 – The Mätzener & Wyss of -road game	16
PostBus – Mountain pass routes in the Central Alps	17
Gelmer Funicular	18
Tälli Cable Car	19
Trift Cable Car.....	20
Sidelhorn Cable Car.....	21
Oberaar Cable Car.....	22
Hospiz Cable Car	23
Reichenbachfall-Funicular.....	24
Brienzi Rothorn Railway.....	25
Hiking Brienzer Rothorn	26
Boat Rides Lakes Brienz and Thun.....	27
Weekly activities.....	28
See, Feel and Experience Wool	29
Military Airfield Meiringen.....	30
Power plant Tour – Hospiz: Grimsel Undergrund.....	31
Power plant Tour – Handeck: Hydropower Pioneers	32
Tour Grimsel Hospiz: dam wall Spitallamm	33

Day Trip: Grimsel power plant	34
Power plant Tour – Innertkirchen: Experience Hydropower	35
Day experience: Power station, gorge and waterfall	36
Guided Tours through Meiringen	37
Sherlock Holmes.....	38
Sherlock Holmes Museum	39
Sherlock Holmes Path.....	40
Sherlock Mystery Room	41
Krimispass Meiringen	42
Monster Ride Sherlock Holmes.....	43
Further Sherlock Holmes Moments	44
Outdoor experiences	45
Aare Gorge	46
Alpbach Gorge	47
Glacier Gorge Rosenlauri	48
Ballenberg – Swiss Open-Air Museum	49
Haslital naturally	50
Hasli-Aktiv – Bogensport Tipidorf	51
Hasli-Aktiv & Haslital naturally – group of ers.....	52
Natural pearl trail	53
Resti Castle Ruins	54
Source of the Aare.....	55
Digital treasure hunt Guttannen	56
The weather and we - a village tells the story	57
Schwarzwaldalp Sawmill	58
Outdoor Pool Meiringen	59
Badesee Hasliberg	60
Paragliding – enjoy the Haslital from above!.....	61
Pumptrack Hasliberg.....	62
Vitaparcours Hasliberg	63
Panoramic miniature golf Hasliberg.....	64

Climbing outdoor	65
Indoor experiences	66
St. Michael's Church Meiringen with Excavations and Tower	67
Climbing and Bouldering Hall	68
Skate Park Haslital	69
Alpine Tennis Center Meiringen – We keep the weather outside	70
Indoor Swimming Pool Meiringen	71
Fitness Wellness Center Meiringen.....	72
Wellness of ers	73
Model Railway Meiringen.....	74
Hand Weaving and Local Crafts Haslital	75
Hasli Landscape Museum	76
Nature Museum Oberhasli.....	77
Cinema Meiringen.....	78
Ludothek Haslital Brienz	79
Library Meiringen	79
Crystal Exhibitions.....	80
ST. BEATUS CAVES	81
Brünig Indoor - Every visit a hit	82
Mountain bike and roadbike.....	83
Alpine bike-stage 11: Meiringen – Grindelwald	84
Käserstatt Loop	85
Gadmen Loop	86
Bike Trail Gadmen.....	87
Sustenpass.....	88
Grimselpass	89
Mountainbike and Roadbike Rental	90
Hiking tips	91
Hiking tips Hasliberg	92
Hiking tips Hasliberg	93
Hiking tips Hasliberg	94

Hiking tips Reichenbach valley	95
Hiking tips Innertkirchen	96
Hiking tips Gadmen	97
Hiking tips Grimsel	98
Engstlenalp and Gentalalp	99
Hasli huts	100
Alpinism in the Haslital	101
Booking mountain guides	101
Trailrunning Haslital	102
Stroller walks in the Haslital	103
Playgrounds	104
Grill places	105
Hiking tips Bernese Oberland	106
Hiking tips Bernese Oberland	107
Culinary experiences	108
Local products from the Haslital	109
Local Product from the Haslital	110
Alpine and Show Cheese Dairies	111
Nightlife Haslital	112
Haslital Tourismus on Social Media	113

General information



Emergency numbers

Here you will find the most important emergency numbers in Switzerland that you can contact.



Ambulance
144



European emergency number
112



Rega (Air Rescue)
1414



Police
117



Fire Department
118



Poisoning
145



Medbase Apotheke Meiringen
Bahnhofstrasse 31, 3860 Meiringen
Phone +41 33 971 44 33

Hasli-Apotheke
Rudenz 3, 3860 Meiringen
Phone +41 33 971 11 17

Pharmacy in Meiringen



Hospital

Hospital Interlaken
Weissenaustrasse 27, 3800 Unterseen
Phone +41 33 826 26 26



Opening hours

The current opening hours of the tourist centres in the Haslital may be found [here](#):




Events Summer

The latest information on events can be found on our website [here](#):



In addition, you can find relevant information about events in the [Haslikalender here](#):





Guest Card Haslital

The best way to enjoy your holiday in the Haslital is with the Guest Card Haslital. It entitles you to various discounts during your stay. You can find all the offers included in the guest card [here](#):



The following bus / postal bus / cable car lines are included in the guest card:

- 158 Postbus line Reuti – Brünig
- 171 Postbus line Innertkirchen – Guttannen/Handegg
- 172 Postbus line Innertkirchen – Obermaad
- 174 Postbus line Brienzwiler – Meiringen – Geissholz
- 470 Central Railway Brünig-Hasliberg – Meiringen – Brienzwiler
(Only valid on regional trains to Brienzwiler and Interregio to Brünig)
- 474 Central Railway Meiringen – Innertkirchen
- 2480.8 Cablecar Meiringen – Hasliberg Reuti

Validity:

The ticket is valid for 2nd class. On the corresponding lines, the guest card is recognized as a ticket from the day of arrival to the day of departure. Only fully filled out guest cards with current date of stay and owner information are valid!

Travel with railway, bus and boat





Bernese Oberland Pass

Enjoy the Bernese Oberland with the Bernese Oberland Pass. You have free travel on many mountain railways, Postbus lines and the rest of the transport network and benefit from various discounts on attractions within the area of validity.

The passes are available for 3, 4, 6, 8, and 10 days. Now, two additional days can also be booked. The Junior Card, Children's Co-travelcard and Swiss Family Card are valid and therefore children travel for free.

Tickets are available at the Tourist Centre in Meiringen.

Online purchase, additional reductions and further information [here](#)



Contact

Haslital Tourismus
Bahnhofplatz 12
3860 Meiringen
Phone +41 33 972 50 50
info@haslital.swiss



Experience Pass «RosenlouiToTal»

Discover the wild and romantic Rosenloui Valley with its stunning landscapes and sights. Experience the power of the water up close in the wild Rosenloui Glacier Gorge – now conveniently and low priced with the PostBus, the Reichenbach Falls funicular and with a single ticket!

A scenic journey - on the road with the PostBus

Surrounded by rugged rock faces and white mountain peaks, the Postbus meanders through mighty forests and lush alpine meadows towards the Rosenloui valley. From time to time, the wild Reichenbach stream attracts everyone's attention. Traditional alpine huts, magnificent cheese huts and grazing cows testify to a flourishing alpine agriculture in harmony with nature. All these impressions make the comfortable journey by post bus or the Reichenbachfall-funicular an impressive experience!

Well-deserved refreshment - gastronomy in the Reichenbach Valley

Much has changed since Goethe passed through the picturesque Reichenbach Valley. But already the gifted poet enjoyed a hearty meal made from local produce on his journey through the region. At Gasthaus Zwirgi, Restaurant Kaltenbrunnen, Hotel Rosenloui, Schluchthüttli or Chalet-Hotel Schwarzwaldalp you will be served a simple lunch in a cozy atmosphere.

The offer is valid from May 14 to October 11, 2026.

Tickets are available from PostBus and Zentralbahn.
Prices and included services can be found [here](#):

Contact

Haslital Tourism
Phone +41 33 972 50 50
info@haslital.swiss
www.haslital.swiss





Cable Cars Meiringen-Hasliberg

The Cable Cars Meiringen-Hasliberg open up access to an excursion and hiking area between 600 and 2500 meters above sea level. High above the Haslital, at 2'250 meters above sea level, the Alpen tower stands majestically. The fantastic 360-degree panoramic view far beyond the Bernese Oberland and the Central Swiss High Alps impresses over and over again.

Operating time facilities

Meiringen – Hasliberg Reuti cable car

Daily according to the timetable

Hasliberg Reuti – Bidmi – Mägisalp gondola

Saturday, 23rd of May – Friday, 12th of June 2026

Monday to Friday, 8.30 am – 12.00 pm / 1.20 pm – 5.00 pm

Saturday and Sunday, 8.30 am – 5.00 pm

Saturday, 13th of June – Sunday, 25th of October 2026

Daily, 8.30 am – 5.00 pm
last ascent from Reuti at 4.45 pm

Mägisalp – Alpen tower gondola

Saturday, 13th of June – Sunday, 25th of October 2026

Daily, 9.00 am – 4.30 pm
last ascent from Mägisalp at 4.15 pm
last descent from Alpen tower at 4.30 pm

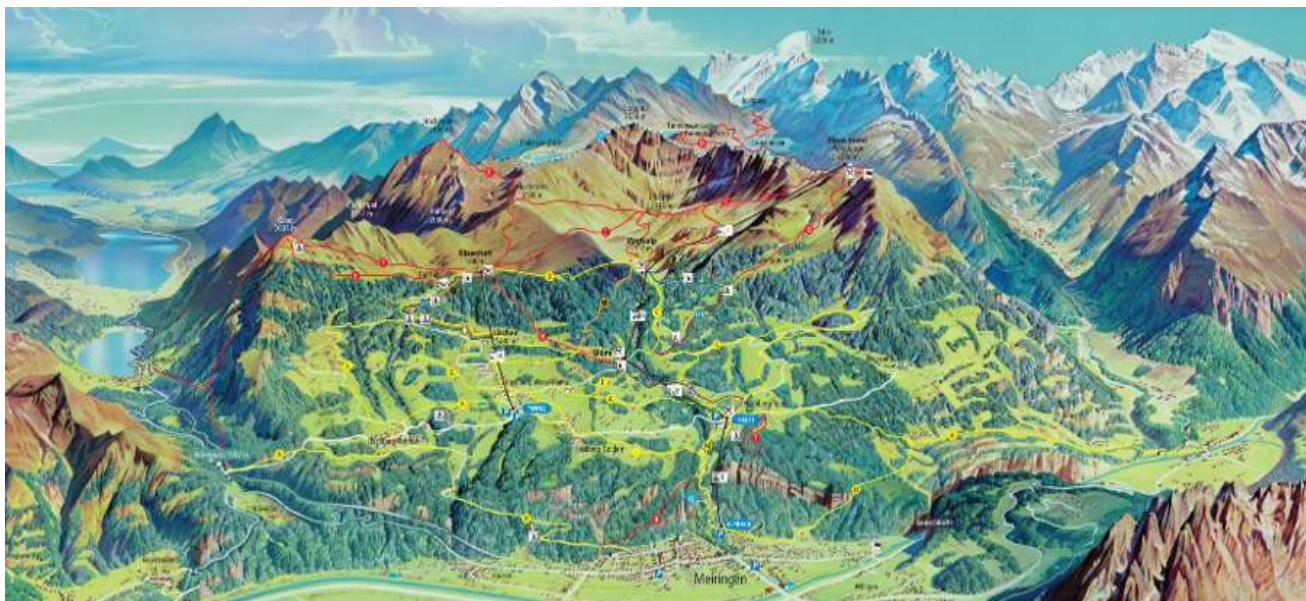
Hasliberg Twing – Lischen – Käserstatt gondola

Saturday, 13th of June – Sunday, 16th of August 2026

Monday, 17th of August – Friday, 18th of September 2026

Saturday, 19th of September – Sunday, 25th of October 2026

Daily, 8.30 am – 5.00 pm
Friday to Sunday, 8.30 am – 5.00 pm
Daily, 8.30 am – 5.00 pm
last ascent from Twing at 4.45 pm



Experience Pass Hasliberg

Experience the Hasliberg - one day is not enough! The Experience Pass Hasliberg is available within 7 days at two or three free selectable days on all summer facilities at Hasliberg.

Validity

- Meiringen – Hasliberg Reuti cable car
- Hasliberg Reuti – Bidmi – Mägisalp cable car
- Mägisalp – Alpen tower gondola
- Hasliberg Twing – Lischen – Käserstatt cable car



Prices can be found [here](#):



Your benefits

- Unlimited number of rides on all the summer lifts
- Including post bus from Brünig to Hasliberg Reuti
- Children travelling on an SBB Junior or child's co-travel card travel for free as long as they are accompanied by a parent /caretaker with the same ticket
- Dogs travel free of charge (except on the Meiringen-Hasliberg Reuti cable car for half price)
- Bike transport to Mägisalp and Käserstatt included. Transport on the Mägisalp to Alpen tower lift is not allowed.



Muggestutz – Dwarf Trails

Two exciting theme trails about the oldest Hasli dwarf and his friends expect you in Hasliberg. Discover the beauty of nature and delve into the mystical world of dwarves.

Dwarf Trail 1: «Adventure on the Dwarf Trail» Mägisalp – Bidmi

On the Dwarf Trail between Mägisalp – Bidmi, children can find small treasures in a cave, swing into the airy heights of the Eagle-Swing and learn a lot about the small lovable dwarves.

🕒 easy hike | ⌚ 2 h | → 5.0 km | ↑ 110 vm | ↓ 400 vm | 🚶 not suitable for baby strollers | June – October

Dwarf Trail 2: «The House in the Bannwald» Käserstatt – Lischen

The mysterious dwarfs are also at home on the dwarf route «The House in the Bannwald» between Käserstatt – Lischen. At exciting adventure posts such as Moorchnorzen, dwarf house, hanging bridges, and cable car, the children can relate to and experience the fantastic tale.

🕒 easy hike | ⌚ 1.5 h | → 3.0 km | ↑ 30 vm | ↓ 380 vm | 🚶 not suitable for baby stroller | June – October

Marble Run Hasliberg

Along the hiking trail from the Bidmi midway station to the Reuti valley station, 13 exciting and varied marble runs await you. The runs were constructed by local timber-framing firms and a metalworking company. The walking time from Bidmi to Reuti is around one hour. Marbles for the marble run are available at the mountain railway ticket offices, the Mägisalp mountain shop, the Bidmi family restaurant and the Hotel Reuti. The price per marble is CHF 3.00.

🕒 easy hike | ⌚ 1.5 h | → 3.0 km | ↑ 21 vm | ↓ 390 vm | 🚶 not suitable for baby stroller | May – October

All prices can be found [here](#):



Children between 6- and 16-years travel for free with the SBB Junior or child's accompanying ticket, as long as one parent / escort has the same ticket.

Explor Games – Forgotten times

On the day of the departure from the alp, the old alpine farmer Bämpeler notices that all the animals from the stable as well as the inhabitants have disappeared.

Various tricky mysteries must be solved together with Bämpeler. Experience games, fun and excitement during your journey into the virtual world.



Tourist Card Haslital: 20% discount on the tablet hire at Bergshop Mägisalp

Further information can be found [here](#):



CHRÜZ und QUER Challenge 2 – The Mätzener & Wyss off-road game

For the CHRÜZ und QUER Challenge, you'll need a mobile phone, good company, and a taste for a bit of adventure. The challenge starts at the Hasliberg Reuti mountain station, where you register via the web app and buy your ticket (or alternatively at the Meiringen valley station). We recommend not setting off alone, as one of the tasks can only be solved as a team.

Along the route, you'll head for various boxes scattered throughout the mountain railway area. You'll receive instructions via your mobile phone or the web app. Each box contains a task that needs to be solved.

The route takes you from Mägisalp to Käserstatt (approx. 2.5 km, 220 metres of elevation gain, 1–2 hours including puzzle-solving time). Afterwards, you'll ride the monster scooter to the Lischen midway station and then continue on foot to Bidmi (approx. 30 minutes).

Bring plenty of food and drink with you or make use of the restaurants along the way. Good shoes, a jacket and sun protection are recommended.



Further information can be found [here](#):



Contact

Meiringen-Hasliberg Cable Cars
Twing 365L
6084 Hasliberg Wasserwendi
Phone +41 33 550 50 50
www.meiringen-hasliberg.ch



PostBus – Mountain pass routes in the Central Alps

Pure alpine romance on the passes with the Postbus! Enjoy the rides to the Haslital passes Grimsel and Susten or go on a one-day round trip over three or four passes without changing. Impressive glaciers, deep gorges and picturesque villages await you!

The buses run from 20 June to 4 October 2026 (3- and 4-passes journey).

Grimselpass: From 6 June 2026 (provided the opening of the alpine passes)

Sustenpass: From 20 June 2026 (provided the opening of the alpine passes)

Meiringen – Schwarzwaldalp – Grosse Scheidegg – Grindelwald
Estimated on the 14 May 2026

Grimsel – Nufenen – Gotthard – Sustenpass-Route
From 20 June 2026 (provided the opening of the alpine passes)

Susten - Furka - Grimselpass-Route
From 20 June 2026 (provided the opening of the alpine passes)

Contact

PostBus

Phone +41 848 818 818

info@postauto.ch

www.postauto.ch/centralalps

Further information





Gelmer Funicular

If you are looking for a thrill, you can find it on the Gelmer funicular. An incline of max. 106% makes it undoubtedly the steepest open funicular in Europe. The Gelmer funicular is a marvel of technology and offers an unforgettable experience in the near-vertical. At the top, the turquoise Gelmer Lake invite you for a tour or a hike to the Gelmer hut.

Prices and Operating times



Get your Tickets here:

- www.grimswelt.ch
 - Tourist Center Grimsel, Innertkirchen
 - Valley station Gelmer Funicular
- An online reservation in advance is strongly recommended.

Hiking Tip 1: Roundtrip Gelmer Lake

The Gelmer funicular, takes you to the starting point of the hike. The mountain hike around the Gelmer Lake offers fascinating insights into the alpine mountain world. Along the lake, streams of water and large rock plates invite you to linger. The partly precipitous, steep rocky cliffs, mean that only with good balance and sure footedness can one enjoy the view down to the turquoise blue lake.

① medium hike | ⌚ 2 h | ↔ 4.7 km | ↑ 170 vm | ↓ 170 vm | ▶ sure-footedness and no fear of heights | June – October

Hiking Tip 2: Hike from Hotel and Naturresort Handeck to the Gelmer Lake

Hike from Hotel Handeck to the Gelmer Lake, crossing the Gelmer dam.

Then downhill back to the village and foot march over the Handeckfall bridge.

① medium hike | ⌚ 2.10 h | → 5 km | ↑ 480 vm | ↓ 20 vm | ▶ sure-footedness and no fear of heights | June – October



Tälli Cable Car

From the Susten Pass within 10 min. directly up to the foot of the Gadmer-Dolomites. The gondola, which was once in industrial use, has space for eight guests. Up there, everyone, young or old, will find their personal favourite place.

Prices and Operating times



Get your Tickets here:

- www.grimswelt.ch
- Tourist Center Grimsel, Innertkirchen
- Ticket machine valley station Tälli cable car

Season tickets (Season tickets available at Tourist Center Grimsel)

Tourist Card Haslital: 50% discount on the ride for adults

Hiking Tip 1: From Tälli via Sätteli to Engstlen

By PostBus to Gadmen and then via the Tälli cable car up the mountain.

From here the hike takes you directly to Engstlenalp. Return from Engstlen by bus to Innertkirchen.

① medium hike T3 | ⌚ 4.30 h | → 7.68 km | ↑ 381 vm | ↓ 496 vm | ▶ sure-footedness and no fear of heights | June – October

Hiking Tip 2: From the Mountain Lodge Tälli to Gadmen

Take the Tälli cable car to the restaurant and mountain lodge Tälli. From there the high-altitude walk, below the mighty Gadmerfluh, leads from the Tälli via Alp Rafluh down to the mountain village Gadmen and from there on the forest road back to the Tälli cable car.

① medium hike T3 | ⌚ 2 h | → 6 km | ↑ 141 vm | ↓ 691 vm | ▶ sure-footedness and no fear of heights | May – October



Trift Cable Car

The gondola glides weightlessly over the Trift gorge and brings within ten minutes a maximum of eight people from the Gadmental up into the Trift area. The former industrial cable car opens up access to the hiking area and its undoubted highlight: the Trift Bridge. With a span of 170 m, the suspension bridge leads over the abyss of the gorge. It takes some courage to cross the bridge. The reward is stunning views of the turquoise glacier lake and the tongue of the Trift Glacier.

Prices and Operating times



Get your Tickets here:

- www.grimselwelt.ch
- Tourist Center Grimseltor, Innertkirchen
- Valley station Trift cable car

An online reservation in advance is strongly recommended.

Hiking Tip 1: From the mountain station to the Trift Bridge

The mountain station is the starting point for a hike, which reaches its peak in the crossing of the Trift Bridge. Fascinating views over the glacier lake up to the glacier are guaranteed. The crossing of the 170 m long suspension bridge is a must! Nothing for weak nerves.

① medium hike T2 / T3 / T4 | ⌚ with way back 2.40 h | → 3 km | ↑ 424 vm | ▶ sure-footedness and no fear of heights | June – October

Hiking Tip 2: Hike Trift Bridge – Windegghut

Mountain hike to the spectacular Trift bridge with a view of the Trift glacier and then in about 30 minutes to the Windegghut. The ascent from the bridge to the Windegghut can either be made directly via the "Ketteliweg" or more leisurely via the "Familienweg".

① middle hike T2 / T3 | ⌚ 2.45 h | → 5.6 km | ↑ 588 vm | ↓ 588 vm | ▶ sure-footedness and no fear of heights | June – October | Windegghut → www.windegghuette.ch



Sidelhorn Cable Car

The Sidelhorn cable car brings you from the Hotel Grimsel Hospiz over Lake Grimsel to the foot of the Sidelhorn, the starting point of the alpine hiking trails to the summit of the Sidelhorn, and the breathtaking high trail to Lake Trübten and Lake Oberaar. This gondola was also originally built as a service railway, and now brings hikers in no time at all to the continental divide between the Aare and Rhone from the north and south.

Prices and Operating times



Get your Tickets here:

- www.grimselwelt.ch
- Tourist Center Grimseltor, Innertkirchen
- Ticket machine Grimsel Hospiz

Tourist Card Haslital: 50% discount on the ride for adults

Hiking Tip: Hike around the Sidelhorn

With the Siedelhorn cable car to the foot of the Siedelhorn. The hiking path to the summit is a mountain tour with a view of the barren and magnificent natural landscape of the Grimsel region. Standing on the summit, you can enjoy an impressive view of the Goms, the Bernese High Alps and also the ice masses of the Rohne and Oberaar Glaciers. The descent passes the idyllic Triebtenseeli. From the Bäregg the view opens to UNESCO world heritage and the last descent to the Oberaar lake follows.

① heavy hike T3 | ⌚ 3.25 h | → 6.6 km | ↑ 680 vm | ↓ 580 vm | ▶ sure-footedness | June – October



Oberaar Cable Car

On this gondola ride, you sweep down low from the Grimsel Hospiz over Lake Grimsel and across beautiful moorland to Lake Oberaar. During the 30-minute trip in two stages, you can experience the breathtaking alpine panorama from a whole new perspective. **Tourist Card Haslital:** 50% discount on the ride for adults **Latest update for summer 2026:** The Oberaarstrasse and the Berghaus Oberaar will remain closed this summer due to renovation work. The hiking trails are open.

Prices Operating times



Get your Tickets here:

- www.grimsewelt.ch
- Tourist Center Grimseltor, Innertkirchen
- Ticket machine Grimsel Hospiz

Hiking Tip 1: Family hiking Hospiz – Oberaar

From the Grimsel Hospiz, you take the Sidelhorn cable car to the foot of the Sidelhorn. Once you arrive at the mountain station, things really get going: we climb 300 metres in altitude up to Husenegg to then enjoy the whole rest of the family hike. The beautiful granite path repeatedly offers breathtaking views of the surrounding mountain and granite landscape and of course the largest lake in the Grimsel region, Lake Grimsel. The hike continues past the Triebteseewli and via Bäregg down to the Oberaar reservoir. From there, you can take the Oberaar cable car back to the starting point.

① medium hike T2 | ⌚ 2.15 h | → 5.7 km | ↑ 440 vm | ↓ 345 vm | ▶ sure-footedness | June – October

Hiking Tip 2: Hike to the Oberaar Glacier

The Oberaar is a sun-drenched high valley, easy to reach with the Oberaar cable car. Starting from the mountain station of the Oberaar cable car, the hike takes about one hour over the dam Oberaar, along the northern shore of the Oberaar lake to the foot of the Oberaar glacier. Crystal clear mountain soul, moorlands, whistling marmots, a circling pair of eagles. In the Oberaar region, nature and technology go hand in hand.

① medium hike T2 | ⌚ 2 h | ↔ 7 km | ↑ 173 vm | ↓ 173 vm | ▶ sure-footedness | June – October



Hospiz Cable Car

In a matter of minutes, our Hospiz cable car brings hikers from the Grimsel Hospiz down to Sommerloch at the foot of the Grimsel dam and to the hiking routes leading towards the Räterichsbodensee reservoir and Lake Grimsel.

[Prices](#) [Operating times](#)



Get your Tickets here:

- www.grimsewelt.ch
- Tourist Center Grimseltor, Innertkirchen
- Ticket machine Grimsel Hospiz

Tourist Card Haslital: 50% discount on the ride for adults

Hiking Tip: The Säumer trail from Handeck to the Hospiz

This impressive hike starts at the Hotel Handeck and leads through the wild Aare Valley, along granite paths and the shores of Lake Räterichsboden to Summerloch. From there, the Hospiz Cable Car takes you up the final few metres to the historic Alpinhotel Grimsel Hospiz, offering superb views of the imposing dam walls. This route can also be enjoyed in the opposite direction.

① medium hike T2 | ⌚ 2.30 h | → 6.4 km | ↑ 580 vm | ↓ 200 vm | ▶ sure-footedness | June – October



Reichenbachfall-Funicular

The thundering waters of the Reichenbach waterfall led the way for the bold engineers when they laid the rails for the industrial cable car in 1899. Eye to eye with the wild stream and the mighty, 120 m high Reichenbach falls, the nostalgic funicular, with its faithfully reconstructed 24-seat wood car, drives up the mountain. Here, the famous detective called on his archenemy Professor Moriarty to fight - the violent fist fight ended with a fall into the depths. Into this very waterfall! Not far from the mountain station, three viewing terraces offer a breathtaking picture of the waterfall and the Haslital.

[Prices, Combined tickets and Operating times](#)



Get your Tickets here:

- www.grimswelt.ch
- Reichenbachfall cable car valley station

Combined tickets

- Funicular and Aare gorge | Funicular and Sherlock Holmes Museum | Funicular and Monster Trotti

Tourist Card Haslital: 33% discount on the return ticket for adults

Hiking Tip 1: On the trail of Sherlock Holmes

Hike from the Sherlock Holmes Museum at the Casinoplatz in Meiringen via Willigen and Schwendi to the crash site of Sherlock Holmes and his opponent Professor Moriarty right next to the roaring Reichenbach falls. Continue via Zwirgi to the mountain station of the Reichenbach falls funicular and back to the valley (Total approx. 2.5 hours) or on foot via Geissholz to Willigen and Meiringen (T1 – T2). ⓘ medium hike T1 – T2 | ⌚ 2.30 – 3.30 h | ↔ 9 km | ↑ 350 vm | ▶ sure-footedness and no fear of heights | May – October

Hiking Tip 2: Valley walking along the river Reichenbach

From the mountain station of the Reichenbach falls - train hike over the Zwirgi to the other side of the fall to the crash point of Sherlock Holmes. Direct access (T2) or via family route (T1) to Schwendi and Willigen back to the valley station. ⓘ medium hike T1 – T2 | ⌚ 2.30 h | → 2.4 – 3 km | ↑ 124 – 207 vm | ↓ 370 – 454 vm | ▶ sure-footedness and no fear of heights | May – October



Brienz Rothorn Railway

There are many Rothorns, but only one in Brienz, on the beautiful Lake Brienz in the Bernese Oberland, from where the ascent can be completed in such a romantic and impressive way – via the Brienz Rothorn train, the oldest steam train in Switzerland. Since 1892 she stomps, hisses, and puffs up the route to the Rothorn Kulm. Overcome an altitude difference of 1'678 m, without panting once!

Operating times

9th of May to the 5th of June 2026, Brienz – Planalp (pre-season)

6th of June to the 25th of October 2026, Brienz – Rothorn Kulm (main season)

Tickets



At the ticket shop online or at the counter in Brienz you can buy the ticket in advance including a seat guarantee. The possession of a seat guarantee allows direct access to the Perron: shop.brienz-rothorn-bahn.ch. Please note that the steam train causes noise and steam and this can cause stress for children. A seat not in the immediate vicinity of the locomotive is recommended.

Contact

Brienz Rothorn Railway

Trachtlistrasse 2

3855 Brienz

Phone +41 33 952 22 22

www.brienz-rothorn-bahn.ch

50%:
 GA / Half-Fare travelcard /
 Swiss Travel Pass /
 Local Interlaken-Oberhasli
 administrative district
 Special price:
 Children between 6-15 years



Hiking Brienzer Rothorn

A word of advice: Rothorn area hikes are no mere strolls. Trails marked in red and white are only for hikers in good shape equipped with weatherproof clothing and appropriate footwear, i.e. hiking boots!

Mountain hiking route

- ➊ Brienzer Rothorn → Schönbühl → Turren (→ Lungern)
- ➋ Brienzer Rothorn → Brünigpass
- ➌ Brienzer Rothorn → Planalp
- ➍ Planalp → Brienz
- ➎ Brienzer Rothorn → Lättgässli → Chruterenpass → Planalp
- ➏ Planalp → Mettli → Brienz
- ➐ Summit route

hiking time

- 3 hours (5 hours)
- 5 hours
- 2 hours 30 minutes
- 2 hours 30 minutes
- 2 hours 45 minutes
- 2 hours
- 15 minutes

Contact

Brienz Rothorn Railway
 Trachtlistrasse 2
 3855 Brienz
 Phone +41 33 952 22 22
www.brienz-rothorn-bahn.ch





Boat Rides Lakes Brienz and Thun

Fancy a relaxing trip across the lake? Then get on board and simply drift along. Whether in the warm sunshine on deck or cozy inside with a view of the water, you can unwind here. Past picturesque shores, mountains and small villages, the panorama is simply magnificent. Perhaps accompanied by a delicious meal on board. Perfect for a trip with family, friends or simply to switch off. So scan the QR code, get your ticket and off you go on the water.

[Timetable, Tickets and prices](#)



[Promotions and combined offers](#)



Contact

BLS Schiffahrt AG
 Lachenweg 19
 Phone +41 58 327 48 11
www.bls-schiff.ch

Free travel on
on scheduled boats with:

- General Abonnement
- Children up to 5.99 years
(accompanied)
- Children with Junior or Co-
travelcard

Weekly activities





See, Feel and Experience Wool

The Brog family operates a farm of 38 hectares with about 500 ewes (breeds: Valais black noses, Sufflok, Charollais, black-brown alpine sheep and Spiegel sheep), 5 donkeys (as pack animal, for herd protection, and donkey trekking), 5 chickens and Border Collie Wenco. In the production centre in Meiringen, there is a wool washing area, a carding room, a felt workshop and a store. Wool is our passion - come join us for an experience!

Guided tour in the Wollreich – We will show you our wool processing

Dates: On Thursdays, start at 9.30 am, duration 1 hour

Price: Adults CHF 15.00, children CHF 10.00 (50% discount with your Tourist Card Haslital)

Guided tour of Burgalp – from sheep's wool to a blanket

Dates: mid-June to August, one day excursion

Location: Wollreich Meiringen, Gewerbezentrum & Burgalp

Programme: Guided tour in the Wollreich – we explain the wool cycle and show the processing of sheep wool. Guided hike to the sheep (approx. 1.5 hours / 450 hm), we feel together an object, cozy picnic (bring your own)

Prices: Adults CHF 85.00, children 6 – 16 years CHF 42.50, small groups CHF 510.00

Supplement for simple lunch (sheep meat, side food, drink) CHF 28. 00 per person

Participants: Minimum 5 participants

Important: Good shoes, weather-adapted clothing

Contact

Wollreich Haslital GmbH

Gewerbezentrum Oberhasli

Hauptstrasse 10, 3860 Meiringen

Phone +41 33 971 84 88

info@wollreich.ch

www.wollreich.ch





Military Airfield Meiringen

Experience airfield atmosphere. You will learn more about the history, development, mission and organization of Meiringen military airfield.

From April to October, Hangar 1 is open to all interested visitors on the first Wednesday afternoon of each month from 1.30 p.m. to 3.30 p.m.

Tip

Round off your visit with a detour to the Fliegertreff restaurant. There is a small kiosk with fan merchandise for sale. And you can watch the take-offs and landings from the restaurant's viewing terrace.

Further Information



Contact

Haslital Tourism
Bahnhofplatz 12
3860 Meiringen
www.haslital.swiss



Power plant Tour – Hospiz: Grimsel Untergrund

On the Hospizbahn, we will pass over the dam walls Spitalamm before going underground. Just a few metres later, and we arrive at the Grimsel 1 power plant. From here, we take the tunnel bus to the unique Grimsel 2 pumped-storage plant, located deep in the granite 500 metres below Lake Oberaar and 100 metres below Lake Grimsel. Back through the tunnels we reach the treasure chamber of the Grimselwelt – the crystal cave in Gerstenegg. This worldwide unique crystal cave was discovered in 1974 while the tunnels were being built and shortly afterwards placed under protection. Finally, the Hospizbahn takes you out of the tunnels and up to the viewing platform on Grimsel Hospiz.

The tour happens daily from 6 June – 25 October 2026 and the duration is 2 hours (incl. return journey Hospizbahn guided tour of the Grimsel 2 power station and the crystal cave)

[Prices and more Information](#)



Contact

Grimselwelt
Grimselstrasse 19
3862 Innertkirchen
Phone +41 33 982 26 26
welcome@grimselwelt.ch
www.grimselwelt.ch



Power plant Tour – Handeck: Hydropower Pioneers

Construction of KWO's first power plant in Handeck got underway in 1925. A second power plant was built in 1947, with the addition of a third, state-of-the-art plant in 2012. On this journey through three generations of power plants and the imposing maze of tunnels, you will find out more about 100 years of pioneering work in hydropower. The new crystal exhibition in one of the winding tunnels is another highlight of the Grimselwelt: The most beautiful "sparklers" discovered in 2019 during the blasting work for the replacement Spitalamm dam are on show here to visitors.

The tour can be booked daily from the 24 April – 25 October 2026 and the duration is 1 hour 30 min. (Visit power plants Handeck and crystal exhibition)

Further Information



Contact

Grimselwelt
Grimselstrasse 19
3862 Innertkirchen
Phone +41 33 982 26 26
welcome@grimselwelt.ch
www.grimselwelt.ch



Tour Grimsel Hospiz: dam wall Spitalamm

The highest dam wall in the world at the time was built on lake Grimsel 100 years ago, and the new Spitalamm dam wall – another work of the century – has been in operation since 2025. Along the way, our Guided Tour guides will tell you about the construction then and now, about the use of lake Grimsel hydropower and give you impressive insights. It is currently not possible to visit the dam.

The tour can be booked daily starting from the 6 June – 25 October 2026 and the duration is 1 hour 30 min (Visit around the dam walls Spitalamm)

[Price and further Information](#)



Contact

Grimselwelt
Grimselstrasse 19
3862 Innertkirchen
Phone +41 33 982 26 26
welcome@grimselwelt.ch
www.grimselwelt.ch



Day Trip: Grimsel power plant

Day tour with a visit to the Kessiturm Surge tanks, dam wall Spitalamm, Grimsel 2 Power plant and the Gerstenegg Crystal cave. Follow the Grimsel stream from the Kessiturm Surge tanks, past the dam wall Spitalamm at lake Grimsel, deep into the granite to the Grimsel 2 pumped-storage power station and to the Gerstenegg Crystal cave, unique in the world. In between, you will experience panoramic gondola rides and enjoy lunch together with our Guided Tours.

The day trip takes place daily from 26 June to 4 October 2026 and runs from 10.30 am to 5.00 pm.

Programme

- Arrival at the Postbus stop Grimsel Hospiz.
- Ride on the Oberaarbahn to the Kessiturm middle station. Followed by a visit to the Surge tanks and the butterfly valve
- Return journey on the Oberaarbahn to the Grimsel Hospiz
- Lunch at the Grimsel Hospiz (salad and dish of the day)
- Information about the dam wall Spitalamm
- Ride on the Hospizbahn and bus ride through the KWO tunnels
- Tour of the Grimsel 2 Power plant and the Crystal cave
- Return journey with the Hospizbahn

Contact

Grimselwelt
Grimselstrasse 19
3862 Innertkirchen
Phone +41 33 982 26 26
welcome@grimselwelt.ch

Price and further information





Power plant Tour – Innertkirchen: Experience Hydropower

Electricity production is at its most impressive at the foot of the Grimsel, where the enormous water masses of the Grimsel are converted into electrical energy in the underground Innertkirchen 1 and 1E power plants. These state-of-the-art power plants regulate the Swiss electricity grid ceaselessly and with a high degree of precision. They are thus among Switzerland's most important power plants and offer an exciting insight into electricity production from hydropower.

The tour can be booked all year-round Monday – Saturday and the duration is 1h 30 min (Tour of the Innertkirchen power stations)

[Price and further information](#)



Contact

Grimselwelt

Grimselstrasse 19

3862 Innertkirchen

Phone +41 33 982 26 26

welcome@grimselwelt.ch

www.grimselwelt.ch



Day experience: Power station, gorge and waterfall

Electricity production is most impressive at the foot of the Grimsel. Here in the underground Innertkirchen 1 and 1A power stations, electrical energy is generated using the huge masses of water from the Grimsel. After a comprehensive guided tour of the Innertkirchen power stations, you can continue to customize your day's experience. The Aare Gorge and the Reichenbachfall-Bahn are included in the day experience package.

The day experience can be booked from 9 May to 4 October 2026 and the duration is 7 hours.

Programme

- Meeting point 10.15 am at KWO visitor room, Innertkirchen
- Guided tour of the Innertkirchen 1, 1A power plant
- Individual lunch in Innertkirchen
- Hike to the Aare Gorge, visit to the Aare Gorge
- Hike to the Reichenbachfall-Bahn valley station and return journey on the Reichenbachfall-Bahn.
- End approx. 17.00 pm in Meiringen

Prices and further Information



Contact

Grimselwelt
 Grimselstrasse 19
 3862 Innertkirchen
 Phone +41 33 982 26 26
 welcome@grimselwelt.ch
 www.grimselwelt.ch



Guided Tours through Meiringen

Haslital Tourism offers two different village tours, which can be booked for groups all year round.

Get to know Meiringen from a different perspective on the historical village tour or let the actor Lukas Baumann take you into the world of Sherlock Holmes on the scenic village tour and visit the locations of “The Final Problem” in Meiringen.

Historical village tour (90 min)

Our local guides will take you on a tour of discovery through Meiringen and, in addition to the history of Meiringen and exciting background stories, you will also learn about the role of the forces of nature that the people of the Haslital have repeatedly been confronted with and learned to deal with.

Scenic village tour Sherlock Holmes (90 min)

During the production, guests are transported back to the year 1891 and meet various Sherlock Holmes characters during the tour. Lukas Baumann puts his heart and soul into staging the characters and the stories about Sherlock Holmes and at the same time incorporates historical facts about Meiringen. A must for all Sherlock Holmes enthusiasts and the curious! The village tour is recommended for young people aged 14 and over.

Contact and Booking

Haslital Tourismus
 Bahnhofplatz 12
 3860 Meiringen
 Phone +41 33 972 50 50
 info@haslital.swiss



Sherlock Holmes





Sherlock Holmes Museum

This exhibition provides interesting insights into the criminal and police history of the 90's of the 19th century in London. It shows that Scotland Yard still retains Holmes, the master detective, in the age of the most modern computer technology. In addition, the exhibition on Holmes and Watson shows compiled material and the constant flood of letters that enter 221B Baker Street daily. The first, authentic and only, world-wide replica of his living room at 221B Baker Street affects you. Max. 20 people are allowed in the museum.

Opening hours and Prices



Tourist Card Haslital: 50% discount on the entry ticket

Outside opening hours, a timely reservation (via telephone or e-mail) is required.
Single entrance fee and supplement flat rate CHF 15.00.

Audio Guide

Visitors can access all information (German, French, Italian, Chinese, Spanish, English, Dutch, Japanese or Russian) via audio with earphones. Duration approx. 30 minutes.

Contact

Sherlock Holmes Museum
Bahnhofstrasse 26
3860 Meiringen
Phone +41 33 972 60 08
www.sherlockholmes.ch



Sherlock Holmes Path

On the trail of Sherlock Holmes!

From Casinoplatz, in the center of Meiringen, the varied round trail starts in the direction of Willigen. A few meters after the Hotel Tourist, the path turns right. An ascent follows past the beautiful Schwendi up to the Hotel Zwirgi. Between Schwendi and Zwirgi you pass the supposed death place of Sherlock Holmes. At this point you will enjoy a magnificent view of the imposing Reichenbach Falls. Continue via Zwirgi to the mountain station of the Reichenbachfall funicular and return by funicular or return by foot via Geissholz, Lammi via Bänneberg back to the starting point.

① medium hike T1 – T2 | ⌚ 2.30 – 3.30 h | ↔ 9 km | ↑ 366 vm | ↓ 366 vm | ► not suitable for baby strollers / sure-footedness and no fear of heights | Juni – October





Sherlock Mystery Room

The Sherlock Mystery Room in the Alpencamping in Meiringen. Home of Holmes. Playful guests are warmly welcome. With the tricky and unusual tasks, the Mystery Room offers detectives from 10 to 99 the possibility to solve the case. As the first Mysterycamping they would like to create exciting moments for you. Team spirit and mind are challenged. A must for to the many small Sherlock Holmes successors. The Mystery can be solved in German or in English and the duration is one hour. The Mystery Room is not locked during the game.

Price and further information



Since the room is built rather small, no more than 5 people should participate in a game. The whole offer can also be booked with an overnight stay in our Swiss Woodhouse.

Meeting place:

Alpencamping, Reception, 15 min. before the game starts

Registration and Contact

Alpencamping GmbH
Monika and Simon Abplanalp
Brünigstrasse 47
3860 Meiringen
Phone +41 33 971 36 76
info@alpencamping.ch
www.alpencamping.ch





Krimispass Meiringen

A class reunion with illustrious guests. The former school friends meet in a hotel in Meiringen to relive former times. But then something happens that pulls those present into a maelstrom of discord, lies and suspicions. Because 50 years ago they were already here - with a deadly outcome!

Be a detective yourself in the spirit of Sherlock Holmes. The participants decide where and when they investigate. Using smartphones, they are guided through a tricky criminal case and solve the mystery on a tour through Meiringen. You tackle the KrimiSpass in Meiringen on foot. The adventure can be played all year round and around the clock. Plan about two hours for the investigation. Let yourself be whisked away into exciting adventures full of riddles, secrets and unexpected twists.

During a KrimiSpass you visit different locations in a village. At each of these locations there is an information sign. On it is an Internet address and a QR code. Enter the internet address in the browser of your smartphone or scan the QR code with a camera app. This is how you collect important clues. When you have visited all the locations and astutely combine the information you have gained, you can solve the case and enter your tip online.

The participation is free of charge and the duration of the investigation is around 2 hours.

Start:

Railway station Meiringen

[Registration and further information](#)



Contact

Haslital Tourism
Bahnhofplatz 12
3860 Meiringen
Phone +41 33 972 50 50
www.krimispass.ch/meiringen





Monster Ride Sherlock Holmes

In the footsteps of Sherlock Holmes – “Monster” Fun for all ages!

You take the cable car to the unique Reichenbach Falls and visit the battle site of Sherlock Holmes and walk for half an hour to the issuing point. Whether with the family, club, schools or company, during the day or in the evening, the rapid descent with the "Monster Trottis" from Zwirgi via Schwendi down to the valley is great fun!

Operating time of the Monster Scooter

Mai to October 2026

[Prices and further Information](#)



Monster scooter rental

Pick up at Monsterstation Zwirgi, is signposted (self-service)

Return at Hotel Tourist in Willigen-Meiringen

Contact

Outdoor for Fun GmbH

Unterdorfstrasse 44c

6083 Hasliberg Hohfluh

Phone +41 76 572 95 90

info@outdoor-for-fun.ch



Further Sherlock Holmes Moments

The soul of the master detective has been haunting Meiringen for years. At the beginning of May, the legend always shines especially brightly. The selective enthusiasm is now to be kept alive in the long term. For this purpose, the Sherlock Partners «Sherlocker» are creating a common experience space in the spirit of Sherlock Holmes in the Haslital.

The following offers enrich the experience space around Sherlock Holmes and the Haslital:

- Sherlock Lounge & Club | Meiringen
www.sherlock-lounge.ch
- Jenny und Banholzer – Sherlock Holmes Readings | Meiringen
www.papeterie-jenny.ch
- Molki Meiringen – Sherlock Fondue and ice cream | Meiringen
www.molki.ch
Tourist Card Haslital: 10% discount on Molki Meiringen ice cream
- Bakery Frutal – Teatime, Sherlock Chocolate and Meringues | Meiringen
www.frutal.ch
- Butcher Nussbaum – Sherlockerli | Meiringen
www.original-gumpesel.ch
- SWISSPEAK Resort Meiringen | Meiringen
www.swisspeakresorts.com
- Holiday Apartment Holmes Home | Meiringen
www.holmeshome.ch



Outdoor experiences





Aare Gorge

Between the villages of Meiringen and Innertkirchen, the river Aare has eroded a gorge over thousands of years, creating a canyon 1.4 km long and up to 200 m deep.

Under your feet, the icy glacier water tirelessly squeezes through the narrow gorge and above your huge rock walls rise into seemingly endless heights. The gorge can be walked through in 45 minutes

[Prices and Opening Hours](#)



Tourist Card Haslital: 20% discount on single entry tickets. Not combinable with other reductions. The entry ticket for the Aare Gorge includes the return trip on the Meiringen – Innertkirchen Railway. Groups of 10 or more people receive one free entry

Further information about the Aare Gorge

From April to June and from September to November, the Aare Gorge is accessible for small and light wheelchairs and narrow strollers from the west entrance to the main attractions in the middle of the gorge. In July and August, access may be restricted if there are large numbers of visitors. Dogs are welcome on a leash.

 easy hike |  0.45 h | → 1.4 km | 3 of April – 1 of November 2026

Contact: Aareschlucht - 3860 Meiringen - www.aareschlucht.ch



Alpbach Gorge

A breathtaking climb in the cliffs above the rushing creek between Meiringen and Hasliberg. Nothing for weak nerves!

The climb requires sure-footedness and a head for heights. It partly has via ferrata-like passages and no railings. For security reasons the gorge is walked always from the bottom to the top. It is developed as a rock path. The ascent through the Alpbach Gorge is in any case at your own risk.

The gorge entrance can be reached in 10 - 15 minutes from Meiringen, valley station of the cable cars Meiringen-Hasliberg, or from Hasliberg Reuti (PostBus stop) direction Meiringen via Schrändli in approx. 40 minutes.

It is recommended to secure children and less experienced with climbing aids or to visit the gorge with a mountain guide. In wet weather, the gorge should not be entered (danger of slipping in wet conditions, danger of falling).

Brochures are available in all tourist centres.

Opening hours

April – End of October

Price

Free admission



 medium to heavy hike |  0.45 - 1.05 h |  sure-footedness and no fear of heights | April – October

Contact

Verein pro Alpbachschlucht

www.alpbachschlucht.ch



Glacier Gorge Rosenlauri

Massive waterfalls, romantic grottos, bizarre rock formations: Over thousands of years, the glacier water has shaped a fantastic work of art out of rock. Discover the beauty and power of nature on a well-secured path. The irrepressible energy of the glacier water is constantly palpable. The tour takes about 45 minutes and is an impressive experience in any weather. Round off your visit to the Rosenlauri Glacier Gorge with refreshments in the cozy gorge café or a hike in a dreamlike mountain world.

Would you like to find out more? Book a guided tour!

How to get here: Postbus stop «Rosenlauri, Gletscherschlucht» and parking spaces for private vehicles directly at the entrance to the gorge.

Opening hours and prices



Guided tours



Tourist Card Haslital: 16.67% discount on the single entry ticket

① Easy hike | ⌚ 0.45 h | → 1.2 km | ▶ not accessible for prams / wheelchairs | 14 May – 18 October

Contact

Gletscherschlucht Rosenlauri AG
3860 Meiringen
Phone +41 76 431 20 89
info@rosenlaurischlucht.ch
www.rosenlaurischlucht.ch



Ballenberg – Swiss Open-Air Museum

Over 100 historic buildings from all regions of Switzerland, over 200 farm animals and craftsmanship from days gone by: at Ballenberg you experience Switzerland with all your senses. Every time you visit the Swiss Open-Air Museum Ballenberg you'll discover something new. Start your visit with a stroll through one of the historic buildings. From the modest home of a day-labourer to the impressive farmhouse of a large Bernese farming family: take a look into parlours, kitchens, dining rooms and bedrooms and imagine the daily life of the inhabitants. Besides architecture, crafts and numerous exhibitions and activities, more than 200 farmyard animals bring life to the open-air museum.

Annual theme 2026: "Ballenberg: wildly diverse"

You can look forward to a special Ballenberg season dedicated to the wonders of animal diversity, which you can experience up close and be inspired by.

Without the goats grazing in the meadows next to the Herder's Hut from Champatsch GR, the bees buzzing on the thatched roof of the Farmhouse from Oberentfelden AG and the birds in the treetops, Ballenberg would be only half as beautiful. In 2026, the Open-Air Museum will increasingly focus on these aspects and showcase biodiversity in the animal world: "Ballenberg – wildly diverse".

Special exhibition "Women in agriculture: yesterday – today – tomorrow"

Spot on: Women are moving into the Ostermundigen farmhouse! Why? The UN has declared 2026 to be the International Year of the Woman Farmer. This is reason enough to focus on women in agriculture. Who are the women shaping our farms and food supply, often far from the public eye? With authentic portraits, the special exhibition 'Women in agriculture: yesterday – today – tomorrow' puts them in the spotlight. It provides insight into their daily lives and work, and also looks back at the past, as well as into the future.

Tourist Card Haslital: 25% discount on the entry ticket

Contact

Ballenberg
Swiss Open-Air Museum
Museumsstrasse 100
3858 Hofstetten bei Brienz
Phone +41 33 952 10 30
www.ballenberg.ch

[Prices and opening hours](#)





Haslital naturally

Haslital - a region with plenty to discover. Surrounded by a unique backdrop, a variety of excursions await you.

Hikes

On our website you will find various offers of guided hikes in the Haslital region. A lake hike or a multi-day tour in SAC huts, we organise everything for your event.

Climbing

Do you love looking at the world from above and overcoming your limits? Then a climbing course is the right thing for you! There are numerous climbing gardens in the surrounding area that are waiting to be conquered by you.

Wildlife watching

Discover the unspoilt beauty of nature in the Haslital and observe wild animals in their natural habitat!
Observe deer, roe deer, marmots and many other animal species in the different seasons.

Contact

Schweizer Skischule Meiringen-Hasliberg
Phone +41 33 972 51 10
info@skischule-hasliberg.ch
www.skischule-hasliberg.ch

Glacier trekking

An unusual and attractive hike from Furka-Belvédère to the Grimsel Pass, which involves crossing the Rhone Glacier.

Bike offers

Experience adventure on two wheels in the breathtaking Haslital! Our bike routes offer you the perfect opportunity to discover the marvellous nature and spectacular mountain scenery of this region.

Group events

You will find various offers in the Haslital, whether it's a team event at the Hasliberg bathing lake or an adrenaline rush abseiling down the Aare Gorge West entrance. If you can't find anything suitable, we will be happy to organise your desired event together with you!



- Offers
- Prices
- Information





Hasli-Aktiv – Bogensport Tipidorf

Yakari package

Spend the night with your family in a tipi on the Brunnenfluh. There is plenty for young and old to discover on the site, the large play area and the nearby forest. In the morning, a delicious Indianer breakfast with regional products awaits you, giving you the energy you need for the day.

Afterwards, you can try your hand at archery, just like the Indians used to do! During an hour, you will be introduced to intuitive archery by an experienced guide and learn what you need to look out for in order to hit the golden centre. You will then embark on a varied journey through our 3D course.

3D shooting courses

The spacious archery course in the marvellous natural surroundings makes shooters' hearts beat faster. Our 3D archery course includes 28 animal images on an attractive and varied circuit across meadows, through the forest and on the Tipi village grounds. The course is suitable for sure-footed beginners as well as advanced archers.

Introductory archery course

In the legends of the Indians, Robin Hood, Mulan or in modern fairy tales such as The Hunger Games or Arrow, heroes with bows and arrows inspire us. Archery is trendy - it combines concentration, body awareness and intuition. The course includes the bow material, use of the shooting range and supervision by our experienced guides.

Tourist Card Haslital: 10% discount on the archery course with an introduction and equipment

Contact

Hasli-Aktiv GmbH
Lenggasse 4
3860 Meiringen
Phone +41 76 572 54 72
info@hasli-aktiv.ch

Package Yakari



Archery Courses



Hasli-Aktiv
Bogensport Tipidorf



Hasli-Aktiv & Haslital naturally – group offers

Are you looking for a suitable team event that involves team spirit, skill, fun or even courage? We have the right thing for you! We can organise your event entirely according to your wishes, whether in the Tipi village or somewhere else in the Haslital. On request, we can also pack up all our event equipment and come to you. We look forward to your enquiry.

Original Swiss Challenge - just like in William Tell's time

Collect points in the disciplines of crossbow shooting, stone throwing, nailing, maxi-skiing and horseshoe throwing. Who will collect the most points and win this challenge? Team spirit and full commitment pay off in this challenge!

Skill Challenge

Would you like to escape the daily routine for a few hours and really clear your head? The macro-game fun is just the thing! During the four tricky games (Giant Jenga, Cuboro, Tower of Power and Flying Carpet), skill and team spirit are required. This challenge can be organised in any weather.

Abseiling

A breathtaking view over the beautiful Haslital, a rope, a pinch of courage and a dash of adrenalin. These are the ingredients for an unforgettable abseiling experience! Stepping out of your comfort zone remains a bonding experience for the group or team. A professional mountain guide or mountain guide aspirant will accompany you on this adventure and guarantee your safety. (The abseiling experience can also be organised at the Aare Gorge West entrance on request).

Contact

Hasli-Aktiv GmbH
Lenggasse 4
3860 Meiringen
Phone +41 76 572 54 72
info@hasli-aktiv.ch

Team Events





Natural pearl trail

This round walk near to Meiringen leads you to special inhabitants, a forest with bizarre cliffs and in a floodplain and amphibian area of major importance.

At the Funtenen lake, a 4-kilometer-long round hike is waiting for you with information panels telling you the secrets about the forest and floodplain. The way goes through the magical Birglenforest up to the grade Schwindeln. Afterwards the way goes down to the Aare River, along the Hüsenbach through the floodplain of the Sytenforest.

Floodplains are fascinating areas of little rivers and ponds which are periodically flooded by water. During high water terms floodplains will be flooded and new living spaces for pioneers of the plants and animals arise. The areas around the Funtenen lake are important habitats for protected amphibian and other animals who can be discovered there.

QR-Codes: Scan with your phone and get more exciting information.

🕒 easy hike | ⌚ 1.10 h | ↔ 4.1 km | ↑ 118 vm | ↓ 118 vm | ▶ not suitable for baby strollers | April – October

Contact

Haslital Tourism
 Bahnhofplatz 12
 3860 Meiringen
 Phone +41 33 972 50 50
www.haslital.swiss





Resti Castle Ruins

Castle Resti was built around 1250 and is the dominant castle of the Haslital. It once served to protect the traffic routes in the valley plain and as far as the Grimsel, Joch, Susten, Grosse Scheidegg and Brünig passes. The ruin was restored in 2004 and equipped with information boards, a steel staircase and a viewing terrace, from which one has a beautiful view over Meiringen. On the meadow next to the tower is a barbecue area with tables and benches

The Resti Castle Ruins are open daily and the admission is free.

Walking trail to the Resti Castle Ruins

Walk in the direction of the valley station of the Meiringen-Hasliberg cable cars. Over the small bridge of the Alpbach you reach the Restiweg, which leads directly to the castle ruins of Resti. A steel staircase leads up to the viewing terrace. From there you have a wonderful view over the whole Haslital. Tip: You will find interesting information in the brochure about the castle ruin Resti, which is available in our tourist center. From the castle ruins, the hiking path leads back to Meiringen through the castle forest. Duration: approx. 1 hour.

Contact

Archäologischer Dienst des Kantons Bern
Brünnenstrasse 66
3011 Bern
Phone +41 31 633 98 00
www.be.ch/archaeologie

Further Information





Source of the Aare

The tour starts in Meiringen at the train station and leads along the Aare gorge to Innertkirchen. On the way you can stop in Innertkirchen, Guttannen or in Handeck for food and drink as well as for an overnight stay. Now follows the ascent to the Räterichsbodensee. Or you take the adventurous Gelmerbahn up to the Gelmer lake, from where the view sweeps over the granite landscape of the upper Aare valley and the path first leads downwards. Passing the Räterichsboden, the trail leads up to the historic alpine hotel Grimsel Hospiz on the Grimsel Nollen. Here the two paths separate. The lower source of the Aare lies behind the six-kilometer-long Grimsel lake at the Lauteraar glacier and the Lauteraar hut waits above the valley. Far behind you can see the Finsteraarhorn from here, the highest point of the Aare and therefore also of the Rhine catchment area! You can reach the upper source of the Aare with the Sidelhorn cable car or on foot via Trüebten lake and Oberaar lake to the Oberaar glacier.

Route description

Start off the route: Meiringen - Innertkirchen - Guttannen - Handeck - Grimsel Nollen

Variante 1: Lower source of the Aare: Grimsel Nollen - Sommerloch - Grimsel lake - Lauteraarhütte - Grimsel lake - Grimsel Nollen

Variante 2: Upper source of the Aare: Grimsel Nollen - Trüebten lake - Oberaar - Oberaargletscher - Oberaar

① Medium | ⌚ Multiday tour 12h | → 36.4 | ↑ 1879 hm | ↓ 468 hm | ▶ not suitable for strollers | June - September

Contact

Haslital Tourism
Bahnhofplatz 12
3860 Meiringen
Phone +41 33 972 50 50
www.haslital.swiss



Digital treasure hunt Guttannen

Hot on the trails of a mountain village – with smartphone!

To start the treasure hunt, first download the app  «Actionbound» onto your smartphone. Free WiFi at the Schulhaus Guttannen (school) is available just for this purpose (Password: 38Guttannen64). Open the app and select «scan Code». Read one of the three QR codes.

Variant short

(approx. 60 min.)



Variant long

(approx. 90 min.)



Variant family

(approx. 90 min.)



The contents of the chosen treasure hunt will be loaded onto your device, this can take a few minutes. Go to the village shop in Guttannen to begin the adventure. The app will reveal the next steps. Have fun on the digital treasure hunt through Guttannen!

Contact

Gemeinde Guttannen

Plätzli 186

3864 Guttannen

Phone +41 33 973 13 33

info@guttannen.ch / www.guttannen.ch



The weather and we - a village tells the story

A close connection with nature and experiencing the weather up close is part of the everyday life of the people of Guttannen. The local population learns how to deal with natural influences and extreme weather events from an early age. They observe the mountain and its changes and adapt their behaviour accordingly.

On the circular walk you will hear voices (in dialect) from the local population and receive various background information on topics such as life in the mountain village, avalanches, climate, mountaineering and much more. In the process, you will immerse yourself in the world of the local people.

Further Information



A visit is always worthwhile - we look forward to seeing you!

Tourist Card Haslital: 50% discount on the guided tours of "THE WEATHER AND WE"

Contact and reservation

Verein Guttannen bewegt

3864 Guttannen

guttannen.bewegt@bluewin.ch

www.guttannen-bewegt.ch



Schwarzwaldalp Sawmill

Come and admire the sawmill – with your family, your friends, business partners, or alone. You will be impressed by the power, the technique, and the pulsating noises of this unique mechanism.

Prices with guided tour

The saw is shown and put into operation free of charge. However, the 40-minute guided tour is not free of charge. The cost depends on the size of the group.

Guided group tours

For groups and business trips we recommend the popular group tours. You will receive interesting information about the history of the more than 100-year-old saw, you are guided through the entire area and experience the starting of the sawmill up close. On request, the group tours are rounded off with an aperitif in the historical sawmill with fresh cheese products from the Schwarzwaldalp or a fine meal in the restaurant. Cost depends on group sizes. They will gladly make you an offer. Group tours are also possible outside opening hours. Further information can be found here:

Contact

Chalet-Hotel Schwarzwaldalp
3860 Meiringen
Phone +41 33 971 35 15
www.schwarzwaldalp.ch
www.saege-schwarzwaldalp.ch





Outdoor Pool Meiringen

Refresh yourself after an eventful and hot hiking day in the water or enjoy delicious delicacies in our bistro. In addition to a swimmer's and non-swimmer's pool, our guests have two children's pools, a 68 m long water slide, table tennis tables, a table football game, a beach volleyball field, a football field and two diving towers at their disposal.

Tourist Card Haslital: 50% discount on the entrance fee.

Opening hours



Price



Contact

Schwimmbad Meiringen

Alpbachstrasse 21

3860 Meiringen

Phone +41 33 972 60 05

www.freizeitanlagen-meiringen.ch



Badesee Hasliberg

Lake Hasliberg is located directly on the Brünig – Hasliberg Reuti panoramic trail, just above the Twing – Käserstatt valley station, offering the perfect setting for a relaxing summer day. The spacious sunbathing lawn, comfortable wooden loungers, and free-to-use sun umbrellas invite visitors to unwind.

The **Lake Bistro** offers a selection of freshly prepared food and beverages. A highlight is the hot dogs – classic versions for children and refined, homemade variations for adults. Additionally, fresh salads, crispy fries with various sauces and a selection of chilled drinks and ice cream are available. For more information, visit our social media channels. There are no parking spaces at the bathing lake. Access is prohibited. Parking spaces are available in the car park of the cable car valley station and in the Twing multi-storey car park. The footpath leads directly behind the gondola station to the bathing lake (5 min).

Opening hours

The bathing lake is open to the public and open all year round. The Bistro Badesee is open from May to October, weather permitting. In the high season/holiday season - daily, during the low season - weekend operation. (Daily information is available via Instagram or by phone +41 33 972 40 40 information about the access routes is available via the notice board)

Children under 6 years	free of charge
Children 6 - 16 years	CHF 3.00
Adults from 16 years	CHF 5.00

Group and multi-day tickets available in the bistro

Season ticket bathing lake	
Children 6 - 16 years	CHF 25.00
Adults from 16 years	CHF 50.00

Contact

Hotel Gletscherblick
Urzeni 329B
6085 Hasliberg
Phone +41 33 972 40 40
info@gletscherblick.ch

Further information





Paragliding – enjoy the Haslital from above!

Fly with us ! With a passenger flight you can experience the flying feeling of this wonderful sport. You need comfortable sport shoes with a non-slip sole and a warm jacket. Take-off with your experienced tandem pilot. Depending on your desire and budget, you can choose between the following flights:



Prices are subject to change.

Contact

Birdwing – Paragliding Haslital
Brünigstrasse 52
CH-3860 Meiringen
Phone +41 79 353 23 23
www.birdwing.ch



Pumptrack Hasliberg

Discover the new pump track on the Hasliberg!

The varied track offers an ideal training and recreational area for those who like to ride on wheels. Be it with BMX, skateboard, inline skates, mountain bikes, or scooters - on all non-motorized vehicles you will find countless driving variants and always new challenges. Apart from a vehicle, all you need is the right protective gear to get started. The use of the pump track is free and is at your own risk.

Opening times

May to the end of October, daily from morning until nightfall (there is no lighting).

Location

Sportplatz Grossestein, 6085 Hasliberg Goldern

Parking spaces/parking garage at the Hasliberg-Twing cable car station, walk to the pump track approx. 15 minutes or in a few minutes by bike.

Attention: directly at the Pumptrack there are no parking possibilities!

The pumptrack at Hasliberg has a length of 140 m and a total area of 700 m². The surface consists of asphalt.

Contact

Einwohnergemeinde Hasliberg

Urserni 331c

6085 Hasliberg Goldern

Phone +41 33 972 11 54

www.hasliberg.ch



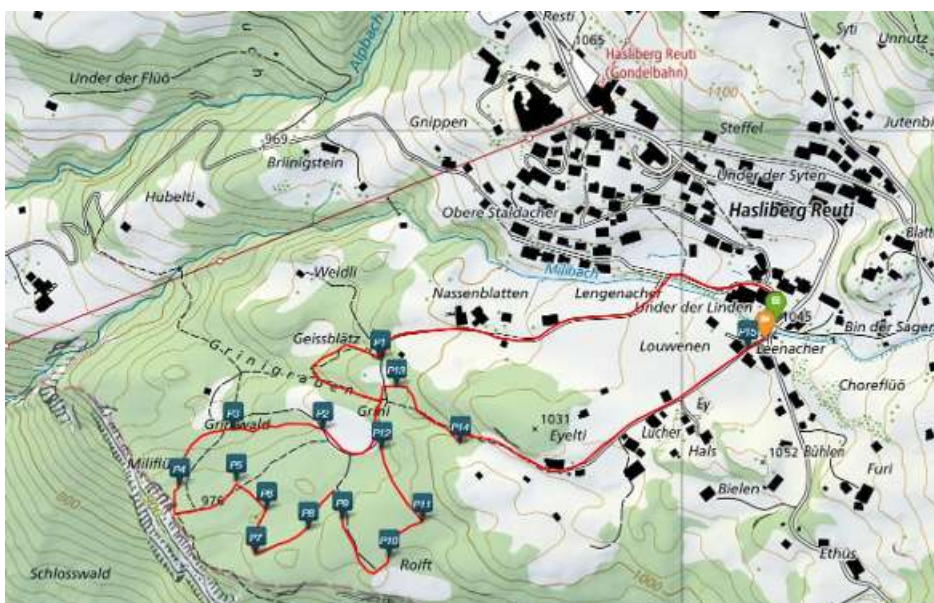
Vitaparcours Hasliberg

The Zurich vitaparcours at Hasliberg is mostly located in the forest and is therefore wonderfully shaded. The starting point is the Rufenen playground in Hasliberg Reuti.

Route length
approx. 2.8 km

Gradient
approx. 100 m

[Further information](#)





Panoramic miniature golf Hasliberg

The beautiful 18-hole miniature golf course with a fantastic panorama view in Hasliberg Wasserwendi invites you to play and linger. Play at your own responsibility! Open only in dry weather from mid-May to the end of October 2026. The opening hours are 10.00 am – 8.00 pm.

Information

- The miniature golf course can be used **free of charge**
- The infrastructure is accessible for strollers and wheelchairs
- The facility is not supervised
- The principle of personal responsibility applies

Groups

Only by appointment with Haslital Tourism via Phone +41 33 952 50 50 or info@haslital.swiss. A coordination and organization fee of CHF 50.00 is charged.

Contact

Haslital Tourism
Bahnhofplatz 12
3860 Meiringen
Phone +41 33 972 50 50
www.haslital.swiss

Further Information





Climbing outdoor

[Via Ferrata Tälli](#)

The first via ferrata in Switzerland, secured with wire ropes, ladders, and various other aids! Starting point for the via ferrata is the restaurant and mountain hut Tälli, which is easy to reach with the Tällibahn. The valley station is located directly on the Sustenpass. One needs four hours to the culmination point. For the descent, there are two options, either three hours descent to Engstlenalp or a three-hour descent back to the Tälli hut via Sätteli.



[Climbing Garden Umpol, Steingletscher](#)

A new climbing garden with 14 routes, mostly in difficulty between 4b and 5b. The routes can be climbed as lead climbs or as top rope. The longest route is about 25 m long, so at least a 50 m rope must be carried along. The routes are well secured. In the lead climb, 8 - 10 quick draws are required. The climbing garden is located on the road to the Tierbergli car park, about 2 km from the Hotel Steingletscher (on the Sustenpass).



[Via Ferrata Tierbergli, Umpol](#)

Starting point is Steingletscher (PostBus stop) at the Sustenpass road. Via toll road to the car park of the Tierbergli hut at Umpol (2100 m). Requirements K3C. The climbing route is in alpine terrain. Please pay attention to the information board at the entrance and only use appropriate equipment. Wearing a helmet is strongly recommended.



Indoor experiences





St. Michael's Church Meiringen with Excavations and Tower

During the renovation of 1915/16, the remains of three former churches, some 5 meters below today's level, were discovered. The access is on the west side at the main entrance. The interesting excavations can be observed below St. Michael's Church. Amazing excavations and finds from our past await visitors! The church is open daily with free entrance from 8.00 am – 7.00 pm.

Tours about the restored, old church clockwork

Origin, history and events of St. Michael's Church with archaeological excavations and tower. Insight into the history of the 9th / 10th centuries. The restored, mechanical church clockwork works again and completes the guided tours with a rarity. The Meeting point is at 4.30 pm at the main entrance of the church.

Public Tours

Wednesday, May 6, June 3, July 1, August 12, September 9, October 7, 2026

Saturday, May 23, June 13, July 18, August 29, September 26, October 24, 2026

Further dates for groups on request are available in German, French or English

Price: Public tours – voluntary donation

Guided tours on request for 1 - 6 people CHF 60.00, for 7 - 15 people CHF 100.00,

Contact

Reformierte Kirchgemeinde Meiringen

3860 Meiringen

Phone +41 33 971 33 63 / sekretariat@refkgm.ch

www.refkgm.ch





Climbing and Bouldering Hall

Modular walls by T-Wall and Art Rock, large overhang, approx. 80 routes, total climbing area of 730 m², large pillar, difficulty grades ranging from 4b to 8a+, with a focus on grades 5b to 6c, adjustable walls: 52 m² hydraulic, 10 m² manual, 25 m² children's climbing wall. The climbing gym also offers training areas, a Topas self-belay system, a gallery for visitors, and a cafeteria in the tennis hall, where you check in. In addition, a bouldering hall with approx. 60 routes of all difficulty levels provides extra fun. The wall area is approx. 320 m².

Opening hours



Information & prices



Important information

Registration, payment and any rental of climbing equipment takes place in the bistro of the tennis hall. The checkrooms, showers and toilets are also located here.

The team of the climbing and bouldering hall is looking forward to your visit!

Contact

Kletter- und Boulderhalle Haslital
 Alpbachstrasse 22
 3860 Meiringen
 Phone +41 33 971 39 00
www.kletterhalle-haslital.ch





Skate Park Haslital

Spanning an area of approximately 400 square meters, the facility offers everything a skater could want. It features a mini-ramp (8 meters wide, 1.4 meters high), a London gap, a pyramid box with a curb, several rails, ledges, and curbs, a three-step gap, a manual table, and two quarterpipes/wallrides. The facility is not heated, so it can get chilly in bad weather. Use of the facility is at your own risk.

Opening hours and prices



More information



All users are asked to enter the money in the red cash register (behind the counter) independently. Payment via Twint is possible. **Tourist Card Haslital:** Free admission

Rental Equipment

This can be reserved in advance at skateparkhaslital@jugendarbeit-haslital-brienz.ch.

Bistro, Locker Rooms, and Showers at the Tennis Center

Please note the opening hours posted on the skater hall door, as during the summer months, food and drinks are usually available at the swimming pool during the day, or the bistro in the tennis hall is open. Skaters can use the changing rooms and showers in the tennis hall free of charge.

Contact

Skatepark Haslital
 Alpbachsäge 2
 3860 Meiringen
 Phone +41 33 971 39 00
www.freizeitanlagen-meiringen.ch



Alpine Tennis Center Meiringen – We keep the weather outside

The versatile facility in the heart of the Haslital invites you to play tennis on three indoor and two outdoor courts. Guests also have access to four pickleball courts, four badminton courts, a children's corner and a cozy bistro with food and drink.

[Opening hours](#)



[Price and Information](#)



[Online reservation](#)



Tourist Card Haslital: 20% discount on the Pickleball and Padel place rental as well free equipment during the opening hours.

Kontakt

Alpines Tenniscenter Meiringen
 Alpbachstrasse 22, 3860 Meiringen
 Phone +41 33 971 39 00
www.tennismeiringen.ch





Indoor Swimming Pool Meiringen

The Meiringen indoor pool with classic Finnish sauna offers a swimmer's pool, a large non-swimmer's pool with a slide for children as well as loungers and seating steps.

The water temperature is 29°C and the air temperature 31°C.

With the Tourist Card Haslital: 50% discount on the entrance fee before 8 p.m.

Sauna

Women's sauna

Mondays and Thursdays

Men's sauna

Wednesdays

Women's and men's sauna

Fridays, Saturdays and Sundays

Family and private sauna

Reservation required

The sauna is only operated upon prior reservation during the period from 01.06. - 30.09. (subject to maintenance work / school holidays). Please notify the Team at least three hours in advance.

Contact

Hallenbad Meiringen
Pfrundmattenstrasse 2
3860 Meiringen
Phone +41 33 971 16 68
hallenbad@meiringen.ch
www.meiringen.ch

[Prices, Opening hours and further information](#)





Fitness Wellness Center Meiringen

Located in the heart of Meiringen, the fitness and wellness center offers the ideal place for your workout. For cardiovascular training, you'll find a rowing machine, a SkiErg, a treadmill, exercise bikes, and the popular cross trainers. Strength training is supported by versatile full-body equipment from Precor. There's also plenty of space for free weight training and functional workouts. The Sensopro is a great addition to your training routine.

After an active day in the mountains, the wellness area invites you to relax. Enjoy a Finnish sauna, a bio sauna, a steam bath, a Kneipp basin, and a cozy relaxation room. Stop by, work out, and relax – it's worth it!

Tourist Card Haslital: 20% discount on the single entry ticket fitness and/or wellness

Prices and opening hours



Contact

Fitness Wellness Center Meiringen
Schulhausgasse 1
3860 Meiringen
Phone +41 33 971 22 00
info@fitnesswellness.ch
www.fitnesswellness.ch



Wellness offers

Treat yourself to relaxing hours and let your soul dangle. On our website under the heading Destination and then Swimming and spa you will find the right relaxation program during your vacation in the Haslital. It's even simpler if you scan the QR code below.

[Scan here to access the offers directly](#)



Contact

Haslital Tourism
Bahnhofplatz 12
3860 Meiringen
Phone +41 33 972 50 50
www.haslital.swiss



Model Railway Meiringen

Visit the now 136 m² large layout, which mainly represents the Albula line! You can visit a total of 11 bridges, the largest 3.45 m long and 1.60 m high, as well as 18 tunnels, 40 trains and 1050 m of track on 136 m² of net landscape area. The layout was built with a great deal of dedication and passion, which you can experience during your visit. Come along and be inspired!

Location

Zeughausstrasse 19e, 3860 Meiringen
Above the PostBus garage on the 1st floor
The entrance is behind the building

Opening hours and Prices



Special opening hours are also possible for groups. Request by phone +41 79 311 21 16.

Contact

Modellbahn Meiringen
Zeughausstrasse 19E
3860 Meiringen
Phone +41 79 311 21 16
www.modellbahn-meiringen.ch



Hand Weaving and Local Crafts Haslital

Fabrics from the Haslital. Handmade. Beautifully touching.

The colourful fabrics with their unmistakable patterns have been hand-woven since ancient times in the Haslital.

They are created by people who are connected to the mountain world of the Haslital as if they were a part of it. The influence of nature gives the products the power and charisma that touch the hearts of people. Again and again.

In addition to the hand-woven products, the Heimatwerk offers a large selection of carefully selected gift items and souvenirs.

Opening hours

Tuesday to Friday, 9.00 am – 12.00 pm and 2.00 pm – 6.00 pm

Saturday, 9.00 am – 4.00 pm

Sunday and Monday closed

Contact

Heimatwerk Haslital

Rudenz 10

CH-3860 Meiringen

Phone +41 33 971 33 76

info@heimatwerk-haslital.ch

www.heimatwerk-haslital.ch





Hasli Landscape Museum

Where does the Hasli eagle come from? What are amateur geologists? Why was the Hasli once important in the North-South route? When was the course of the Aare river corrected in the valley floor? A collection of cultural heritage from the valleys of the Oberhasli, customs, people and country, trade and changes, and events (village fires, floods) from earlier times are impressively documented in the Hasli Museum.

Opening hours

30. May – 18. October 2026, daily open from 3.00 pm – 6.00 pm
Free admission, donations are welcome! Guided group tours on request.

Mühletal Sawmill

The sawmill of the former iron mine in the Mühletal dates back to 1758. It was taken over by the people of the Gadmental, after 1813, when the enterprise of the iron smelt was discontinued. The crushing mill, which belonged to the former iron mines, has space for special events (up to 26 people). Individual visits and group tours on request.

Contact

Museum der Landschaft Hasli
Kapellen 1
3860 Meiringen
Phone +41 79 434 92 98
www.haslimuseum.ch
info@haslimuseum.ch





Nature Museum Oberhasli

The museum of a special kind - with native mammals, birds, nests, eggs, butterflies, and insects.

In various display cases you can see the fauna of our region with the topics such as mountain and alpine regions, water birds, forest birds and animals. In addition to the various stuffed mammals and birds, you will also be introduced to the diversity of the beetle and butterfly world in all its splendour in the Oberhasli Natural History Museum.

Opening hours

Middle of June – Middle of October

Monday – Thursday	4.30 – 6.00 pm
Friday	7.00 – 9.00 pm
Sunday	4.00 – 6.00 pm

Guided tour upon reservation, Tel. +41 33 971 17 78

Price

Free admission, collection.

Contact

Naturmuseum Oberhasli
Lenggasse 19
3860 Meiringen
Phone +41 33 971 17 78
www.naturmuseum.org





Cinema Meiringen

The Meiringen cinema offers its visitors a varied and interesting programme of films and a cabaret event once a month (usually on the 2nd Friday of the month).

The cinema is known for its cosy atmosphere and offers a varied programme. It is much loved by the local community and often serves as a venue for film nights and cultural events. The premises have been modernised, but care has been taken to preserve the cinema's nostalgic charm. There is comfortable seating and a small snack bar serving drinks and snacks.

With the Haslital Tourist Card you receive a discount of just under 15% on an adult's film ticket.

[Current Cinema Program and further information:](#)



Contact

Kino Meiringen
Kreuzgasse 7
3860 Meiringen
Phone +41 33 971 16 33
www.kino-meiringen.ch



Ludothek Haslital Brienz

The offer includes over 800 toys and games recorded on the computer, which can be borrowed by subscription or individually.

[Opening hours and further information:](#)



Contact

Ludothek Haslital Brienz

Landhausgasse 5, 3860 Meiringen, Phone: +41 77 475 43 39

info@ludothek-haslitalbrienz.ch, www.ludothek-haslitalbrienz.ch

Library Meiringen

In our catalog you will not only find our media stock of around 10 000 media, but also all new publications, events and much more. With a personal password each customer access to his own account

[Opening hours and further information:](#)



Contact

School and community library

Kapellen 4, 3860 Meiringen, Phone: +41 33 971 05 25

bibliothek@meiringen.ch,



Crystal Exhibitions

Crystal Cave Gerstenegg

The worldwide unique crystal cave Gerstenegg is located about 1.5 km inside the Grimsel massif and is the only crystal cave of the Alps which is accessible in its natural form. It was discovered in 1974 during the construction of the KWO power plant. The crystal cave can only be visited as part of the power station tour "Hospiz: Grimsel Untergrund".

kriSTALL in Guttannen: Where stones tell stories

On 23 May 2026, kriSTALL will open a window onto the fascinating world of rock crystals. In a compact space housed within a heritage-listed barn in Guttannen, you will embark on a magical journey to discover the treasures of the Grimsel massif and the people who have dedicated their lives to these treasures. Sparkling, unique crystals, light installations, video portraits and interactive stations bring the past to life and guide visitors to a place where the power of the rock meets the power of storytelling.

Steinideen Beat Teige

Stone ideas on display and for sale

Step into our creative world of stone, be inspired and give a gift!

Opening hours: By telephone appointment, or by walk-in if the owner is there.

Contact

Kraftwerke Oberhasli AG
 Grimslestrasse 19
 3862 Innertkirchen
 Phone +41 33 982 26 26
www.grimselwelt.ch

Contact

Verein KriSTALL Guttannen
 Bären 151
 3864 Guttannen
post@kristall-guttannen.ch
www.kristall-guttannen.ch

Contact

Beat Teige
 Gemeindemattenstrasse 24
 3860 Meiringen
 Phone +41 33 971 22 31
www.steinideen.ch



ST. BEATUS CAVES

The St. Beatus Caves on Lake Thun near Interlaken are among the best-known and most popular excursion destinations in Switzerland! Explore them on a well-built and illuminated path around one kilometre of the Niederhorn massif. Discover stalactites and stalagmites that have been formed over millions of years and dive into this unique natural world under the earth. If you get hungry from all the amazement, let yourself be spoilt with culinary delights in the Restaurant Stein & Sein. Visit the cave museum and learn more about the cave world and everything worth knowing about speleology.

With your Tourist Card Haslital: 15% discount on the cave entry as well as to the museum with shop

Summer season 28. March to 8. November 2026

Restaurant Stein & Sein

In the restaurant Stein & Sein you can enjoy nature in the truest sense of the word. In a unique setting, you choose from the varied menu those products that inspire you at that moment.

Prices and further information



Contact

ST. BEATUS-HÖHLEN

3800 Sundlauenen bei Interlaken

Phone +41 33 841 16 43

info@beatushoehlen.ch

www.beatushoehlen.swiss



Brünig Indoor - Every visit a hit

The world's only underground shooting range with a 300 m shooting channel.

Brünig Indoor is the Swiss competence centre for shooting. Anyone entering the Brünig Indoor Competence Centre is immediately fascinated by the unique underground ambience. Instead of the noise of shooting, you will meet helpful and knowledgeable staff in a quiet atmosphere.

Opening Hours

Tuesday to Friday	2.00 pm – 9.00 pm
Saturday	9.00 am – 5.30 pm
Sunday	9.00 am – 5.00 pm
Monday	closed


[Course offers and other events](#)



Contact

BRÜNIG INDOOR
Kompetenzzentrum Schiessen
Walchstrasse 30
CH- 6078 Lungern
Phone +41 41 679 70 00
info@bruenigindoor.ch
www.bruenigindoor.ch

Mountain bike and roadbike





Alpine bike-stage 11: Meiringen – Grindelwald

This route forms part of the national Bike Route of Switzerland Mobility. The route number 1 starts in Scuol and ends in Leysin.

The Alpine Bike Route is divided into 16 stages and two of these stages lead through the Jungfrau Region. From Meiringen, the asphalted pass road leads through green meadows and mystic forests to Grosse Scheidegg. The view over the Grindelwald valley opens at the foot of Wetterhorn's north face. You will also see the snow-covered Bernese Alps to the south and the Kleine Scheidegg and Männlichen in the west. The route continues northbound into the First area. The road then winds its way down in wide loops into the valley towards Grindelwald. Unfortunately, there are no single trails available on this route.

Further Information

Difficulty:	medium
Distance:	37.7 km
Duration:	6 hours
Ascent:	1900 vm
Decent:	1450 vm





Käserstatt Loop

The tour up to the Käserstatt is one of the most famous in the Haslital. A beautiful circular route with a magnificent panorama that will delight connoisseurs and ambitious bikers.

Difficulty:	medium
Distance:	15.7 km
Duration:	2 hours
Ascent:	780 vm
Descent:	780 vm
Starting Point:	Hasliberg Twing, Station
Ending Point:	Hasliberg Twing, Station

[Further Information](#)





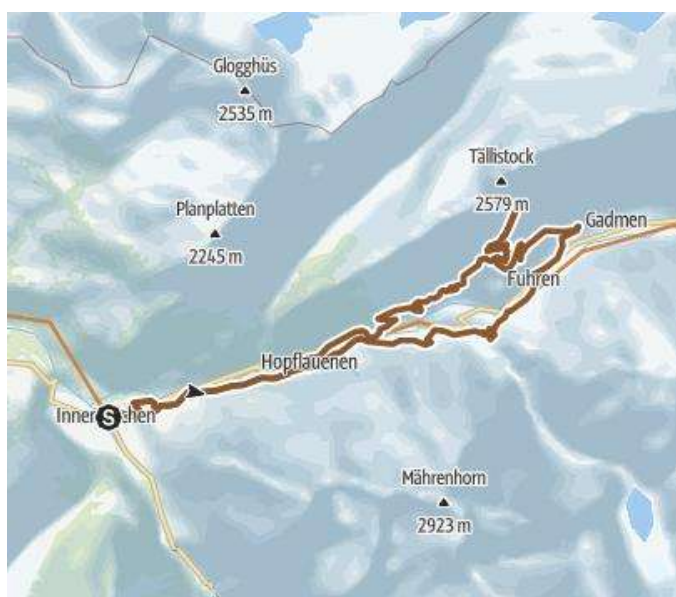
Gadmen Loop

A treat of a special kind. The scenic beauties make this bike tour a wonderful event. A very varied route through the lower altitudes of the Haslital.

Note: Medium-difficulty bike route, suitable for sporty mountain bikers with good physical condition.

Difficulty:	medium
Distance:	28.3 km
Duration:	3 hours
Ascent:	1239 vm
Descent:	1239 vm
Start and End Point:	Innertkirchen, Grimseltor

Further Information





Bike Trail Gadmen

The single trail is about 3.5 km long and about 1.5 – 2 m wide with a slope of 90 m.

From the camping Obermad (starting point) take the existing road via Riiteli to the Schwarzenbrunnen, then through the forest from Steinwasser and Kiesfang to the Kalberweid (shaded side) and then on the dam in Pfang back to the camping.

The route runs over the road, forest path, gravel, sticks and stones.

There are two different routes in the Kalberweid. One is located on the existing natural road, while the other route is technically and conditionally more demanding.

The newly created Bike Trail is signposted with directions and labels. The trail has been in use since opening in autumn 2015 and is also a pleasure for beginners.



Contact

Lupita und Felix Meier
 Obermad 343E
 3863 Gadmen
mail@camping-gadmen.ch
www.camping-gadmen.ch
 Phone +41 79 285 07 05



Sustenpass

One of the most beautiful and modern Swiss passes among cyclists. The route begins in Innertkirchen, where the Gadmer Valley and Haslital intersect. The first phase covers an elevation of 600 metres up to Gadmen, the ascent meanders along a more or less straight line through the Gadmer Valley. At the outskirts of Gadmen, the road winds its way up the mountain in long sweeping curves.

Difficulty:	medium
Distance:	45.4 km
Duration:	3 hours 10 minutes
Ascent:	1601 vm
Descent:	1313 vm
Starting Point:	Innertkirchen
Ending Point:	Wassen UR

Further information



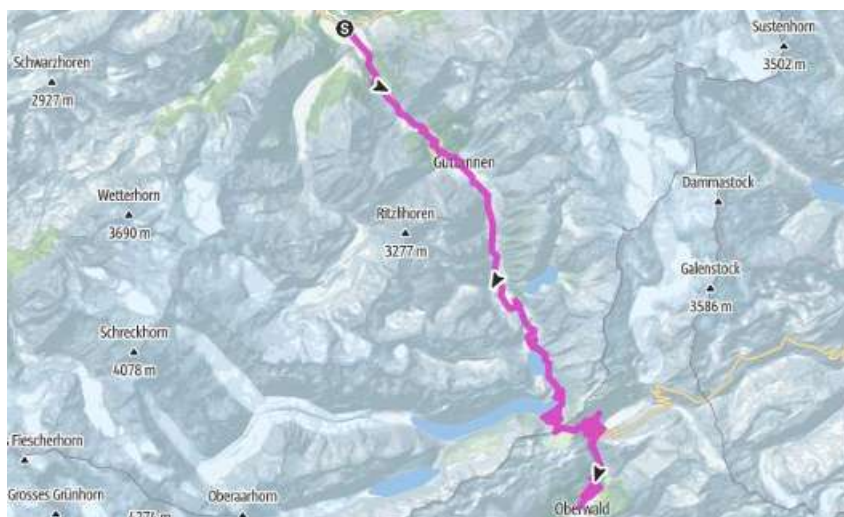


Grimsepass

On this route you can experience the Grimsel Pass, the Alpine giant that connects the cantons of Bern and Valais.

Difficulty:	medium
Distance:	38.6 km
Duration:	2 hours 50 minutes
Ascent:	1541 vm
Descent:	797 vm
Starting Point:	Innertkirchen
Ending Point:	Oberwald

Further information





Mountainbike and Roadbike Rental

P. Wiedemeier AG, Meiringen
 Rental open April – October
 Tel. +41 33 971 14 12
 info@wiedemeier-zweirad.ch

Electric Leisure Bikes
 ½ Day (up to 4.0 h) CHF 35.00
 1 Day CHF 50.00
 Each additional day CHF 30.00

Electric Mountain Bikes
 ½ Day (up to 4.0 h) CHF 40.00
 1 Day CHF 60.00
 Each additional day CHF 35.00

Mountain Bikes Hardtail
 ½ Day (up to 4.0 h) CHF 30.00
 1 Day CHF 40.00
 Each additional day CHF 25.00

Sherlock E-Bikes, Swisspeak Resorts
 Phone +41 33 971 82 82
 meiringen@interhome.ch

Prices
 City Bike (E-Bike Diamond)
 ½ Day / 1 Day CHF 25.00 / CHF 40.00
 2-Rad Center Schild, Innertkirchen
 Tel. +41 33 971 51 51

Prices for full day
 Electric- Bicycles
 Racing bike, Mountain bike, City bike CHF 50.00
 Mountain bike, Racing bike CHF 35.00

Bike-Werkstatt Jossi, Hasliberg Hohfluh
 Tel +41 79 720 47 67

Electric Mountainbikes
 ½ Day CHF 30.00
 1 Day CHF 50.00
 each additional day CHF 30.00

Mountainbikes
 ½ day CHF 20.00
 1 day CHF 30.00
 each additional day CHF 20.00

Hiking tips





Hiking tips Hasliberg

Ursiflüo round trail – Quiet away from the hustle on the Twing

Often on narrow paths, you will hike through secluded sections of forest. Since it often runs in the forest, the path in a sunny position offers pleasant conditions even in summer. Beautiful viewpoints at the top of the rocky ridge. The sports facility with pump track/climbing/ball games is also located in the area of the hiking park.

Start / Entrances Twing / Hotel Gletscherblick / im Urseni / on the western edge of the Ecole terrain / PostBus stops

Security / Restriction Dogs must be kept on a leash in order to protect.

From April to October the network of trails is closed off for a few hours due to shooting operations (usually on Friday evenings / Saturdays). Please pay attention to the. Corresponding notices / barriers on site.

① easy hike | ⌚ 1 h | → 2.8 km | ↑ 120 vm | ↓ 120 vm | ▶ not suitable for baby strollers | April – October

Miliflüo round trail – in the east of the Hasliberg

Walk to the "Miliflüo" viewing platform with an impressive view of the valley capital Meiringen and opposite, the Reichenbach Falls, the scene that links the Haslital for all time with Sherlock Holmes. View of the Engelhörner climbing mountains. Crossing the lower parts of the village of Reuti, you reach the forest area of the "Grini" along the terraced flood protection system. Below, you stand on a viewing platform, the "Miliflüo" rocky outcrop. Back in the Grini clearing, the second part branches off as a circular trail via the Lucher back to Reuti. The area of the Grini can also be traversed in a sporty way by the Vita-Parcour that was traversed before. There is a rest area on a small meadow area of the Grini.

Start / Finish Turning point of the PostBus in Reuti, recommended in both directions

① easy hike | ⌚ 50 min. | → 2.8 km | ↑ 85 vm | ↓ 85 vm | April – October



Hiking tips Hasliberg

Bsangteflüo round trail – in the west of the Hasliberg

From the lower parts of the village of Hohfluh through secluded forest sections to the Bsangteflüo viewing point. Continue through the forest a little to the west and back to Hohfluh.

The beginning and end of the walk lead through village areas with some old Hasliberg residential houses and meadow areas. In the middle of the forest section you reach the viewing point "Bsangteflüo". The view is mainly over parts of the Aare ground and the settlement of Hausen, which belongs to Meiringen. On the opposite side of the valley, hamlets lie on the geologically inclined terraces. Some mountain streams tumble as waterfalls over the rock bands.

Start / Finish Hohfluh (PostBus stop), recommended in both directions

 easy hike |  50 min. | → 3.1 km | ↑ 85 vm | ↓ 85 vm |  not suitable for baby strollers | April – October

Eigen round trail – in the east of the Hasliberg

Round trail into the terrain of the easternmost Hasliberg settlement (Weiler "Wysseflüo")

Crosses partly very steep meadowland and thus an area that very much lives up to the description of mountain farming. Offers impressive views of the nearby Engelhörner, the knife-edge of the Eiger and areas of the landscape that are otherwise hardly visible from the Hasliberg (Aare gorge, the valley basin of Innertkirchen with the division into the valleys to the Grimsel, the Sustenpass and the Urbachtal). From the end of the village of Reuti you follow the access road to Wysseflüo on a flat stretch. After a more rigorous climb to Eigen, you reach particularly steep hay country and a beautiful forest section. The more frequent encounters with butterflies are striking. The walk ends via the Schletterstrasse back to the village.

Start / Finish Turning point of the PostBus in Reuti, recommended in both directions

 easy to medium hike |  1.30 h | → 5.0 km | ↑ 131 vm | ↓ 131 vm | April – October



Hiking tips Hasliberg

Stroipfi Trail and other old trails – in the west of the Hasliberg

On sections of original alpine and access trails over the heights of Hohfluh in a loop from the alp to the western village of Hohfluh. Instead of a very steep descent, you follow a loop to the west over sections of a trail network that provided connections for humans and animals before the construction of the Hasliberg road (1907 from the Brünig) and the later alpine roads. Below Balisalp after the alpine bridge, you walk along a first section through alpine meadows and forest that is not passable. After a few metres along the Vogelgraben, which is similar to a torrent, we leave the alpine road again to reach the Vorsasse on Halgenfluh on a remote former alpine ascent path. Through further remote Vorsasse, changing the cantonal border several times, we find a rock pulpit with a great view on Tschorren at the lower edge of the military installation. Descending steeply for a short while in the forest, you reach the "Panoramaweg" coming from the Brünig via the "Alte Tschorrenweg" below the Haslibergstrasse. Follow this through agricultural land to the village of Hohfluh.

Village trail Hasliberg

A historical building route through the Hasliberg villages

Route: Following the brown signposts, the Hasliberg village way can be walked in both directions. Typical Hasliberg houses line the way.

Starting point PostBus stop Hasliberg Hohfluh or Hasliberg Reuti

① easy hike | ⌚ 2.30 h | → 7 km | ↑ 410 vm | ↓ 410 vm | April – October

Butterflies on the Hasliberg

The Hasliberg is an insider tip for various butterfly species. The Hasliberg is an attractive habitat for butterflies due to its varied landscape with steep slopes and numerous meagre meadows. Due to the cultivation of the agricultural areas, most occurrences tend to be above the four villages (Hohfluh, Wasserwendi, Goldern, Reuti).

① Brochures are available at the Tourist Centers



Hiking tips Reichenbach valley

Romantic Trail

Alpine romance and a wonderful view to the Rosenlauri A trip by PostBus to the Grosse Scheidegg. The route leads via the huts of Oberläger to a dugout, which seduces to linger with a fantastic view. Down to the Alp Pfanni and back to the Schwarzwaldalp, where the PostBus awaits to head back to Meiringen. From Oberläger a path leads to the Horn Lake on the left, a worthwhile detour, which extends the hiking time by an hour. ⓘ medium hike | ⌚ 2.50 h | → 8.8 km | ↑ 624 vm | ↓ 113 vm | May – October

Raised Bog

To the highest bog of Europe By PostBus to the restaurant Chaltenbrunnen. First up steep to the Chaltenbrunnenalp and over pastures the plain of the colorful high moor is reached. An overwhelming view rewards the effort. You can get back to Meiringen via Wandelalp, Falchern, and Willigen. Please do not leave the marked paths in the raised bog!

ⓘ medium hike | ⌚ 4.50 h | → 14.5 km | ↑ 775 vm | ↓ 1011 vm | May – October

Rosenlauri Glacier Gorge – Schwarzwaldalp – Grosse Scheidegg

Hike in the Rosenlauri valley via Schwarzwaldalp to Grosse Scheidegg with detour to the Rosenlauri Glacier Gorge - UNESCO world heritage.

ⓘ medium hike | ⌚ 2.30 h | → 6.7 km | ↑ 662 vm | ↓ 33 vm | June – October

Rosenlauri Glacier Gorge – Engelhornhut – Kaltenbrunnen

Along or through the glacier gorge to the Engelhornhütte. For the ascent to the Engelhornhütte, there is an exciting option right at the beginning of the hike: The Rosenlauri Glacier Gorge (open from May to October). If you are already familiar with this sight, you can complete this first section of the trail parallel to the glacier gorge. The trail leads for the first hour through the forest up to the foot of the Rosenlauistock and then climbs less steeply to the hut.

ⓘ medium hike | ⌚ 3.30 h | → 8.7 km | ↑ 646 vm | ↓ 799 vm | June – October



Hiking tips Innertkirchen

Sämi the Mule Driver Trail

Follow in the footsteps of Sämi's mule driving trail in Innertkirchen. The trail is about 4.5 km long. Barbecue places invite you for a cosy break. Starting point: Tourist Centre Grimselfor – there you can get the flyer "Sämi the Mule Driver Trail".

① easy hike | ⌚ 2.30 h | → 4.3 km | ↑ 165 vm | ↓ 165 vm | ► not suitable for baby strollers | May – October

On the mule tracks to Engstlenalp

The ascent from Innertkirchen to Engstlenalp leads through the scenic Gental valley. The wide valley floor is surrounded by picturesque rocky slopes from which impressive waterfalls plunge into the depths. The other side of the coin is an unpleasantly high proportion of hard surface: almost half of the route is on asphalt. Return from Engstlenalp by bus. Route: Innertkirchen – Wyler – Gentalhütten – Schwarzentel – Engstlenalp

① medium hike | ⌚ 5.10 h | → 13.5 km | ↑ 1270 vm | ↓ 60 vm | May – October

Innertkirchen – Blattenalp – Pfaffenchofp

You encounter a gigantic thumb and a grass-covered head on the mountain hike on the Blattenstock high above Innertkirchen. The ascent on the sometimes somewhat exposed path is quite strenuous. But you get a magnificent view at the top.

① heavy hike T3 | ⌚ 5.30 h | → 10.5 km | ↑ 1170 vm | ↓ 1170 vm | June – October

Sbrinz Route

The trail provides many nature experiences and fills the day's programme with wonderful views of the Haslital from different perspectives. Historical sections of the trail let you immerse yourself in the time when many mule deer were on the move every day and brought the Haslital to life.

Route: Understock – Inneri Urweid – Innertkirchen

① medium hike | ⌚ 2.15 h | ↑ 600 vm | ↓ 300 vm | May – October



Hiking tips Gadmen

Natural Hazards Educational Trail Gadmen

Understand nature and its effect.

Pink-coloured signposts show the circular route over the meadows, through forests, along the Gadmer waters, from the hamlet of Obermad to Gadmen and back. On the way you can find impressive information on natural hazards and experiences.

① easy hike T1 | ⌚ 2 h | → 3 km | ↑ 20 vm | ↓ 20 vm | June – October

Hike to the Gadenlauri Lake

Far above the village of Gadmen lies the enchanting Gadenlauri Lake. The hike to the mountain lake leads into another world. While down in the valley the traffic rushes over the Susten Pass Road, a heavenly silence reigns at the lake. For the mountain hike on the nature trail, you need to be in good shape and have good equipment. ① heavy hike | ⌚ 4.5 h | → 8.9 km | ↑ 1100 vm | ↓ 1100 vm | June – October

Wild transition from the Gadmertal to the Haslital

A hike for mountain enthusiasts, which includes everything: steep ascents and descents, mountain forests and alpine meadows, wild-water gorges, mountain hut romance, glacier views, a secluded valley with a small mountain lake, and many fascinating views and encounters. The route is best divided into two stages with accommodation in the Windegg hut. Nature trail.

Route: Führen – Windegg hut SAC – Furtwangsattel – Holzhüs alp – Guttannen

① heavy hike | ⌚ 6.15 h | → 11.1 km | ↑ 1344 vm | ↓ 1651 vm | July – September

Glacier Trail Steinalp

The world of glaciers. From the Stein glacier to the Stein Lake and back. The proximity to the glacier is noticeable: a cool wind blows, and a great natural structure is in sight.

Tourist Card Haslital: 60% discount on the brochure “Glacier Trail Steinalp”

① medium hike T2 | ⌚ 2 h | → 4.7 km | ↑ 263 vm | ↓ 263 vm | June – October



Hiking tips Grimsel

The Mule Drivers' Romance Grimselpass

On the trail of the mule drivers.

Ride by Postbus to the Grimselpasshöhe. Past the banks of the reservoirs Grimsel and Räterichsboden, via Grimsel Hospiz, Handegg, Guttannen, and Boden back to Innertkirchen. The hiking trail invites you on a varied hike. Some parts, which have been chiselled into the rock, are a reminder of the intrepid freight haulers.

Route: Grimselpass – Grimsel Lake – Räterichsboden Lake – Handegg – Guttannen – Boden – Innertkirchen

① medium hike | ⌚ 8.15 h | ↔ 26 km | ↑ 353 vm | ↓ 1887 vm | June – October

Crystal Trail Grimselpass

A hike on the old freight haulers path between the historic alpine hotel Grimsel Hospiz and the hotel and nature reserve Handeck gives you many fascinating insights and leads through one of the richest mineral regions of the Alps. Along the Räterichsboden Lake and the route of the Aare River, over historic bridges of the old freight haulers, past granite rocks and the alpine flora, the Crystal Trail offers unique natural experiences.

① medium hike | ⌚ 3 - 4 h | → 7 km | ↑ 696 vm | ↓ 139 vm | June – October

Bächlihut

A magnificent mountain hike into the secluded landscape of an ancient mountain valley, it is an alluvial landscape of national significance. Over the Räterichsboden dam, the path leads steeply up into the plain of the Bächlisboden. Through the wide, scree-rich hollow leading to the glacier, the stream flows away into many branches in ever so many new arms. A short, last ascent leads to the Bächlihut. In addition to a climbing garden, there is also an idyllic mountain lake.

① medium hike | ⌚ 4.10 h | ↔ 8.6 km | ↑ 689 vm | ↓ 689 vm | June – October



Engstlenalp and Gentalalp

The bluish-green Lake Engstlen is a natural jewel of the Oberhasli region. In order to preserve the Lake Engstlen and its surroundings in natural beauty and originality, the area is a nature reserve. Every year farmers drive up more than 400 cattle onto these beautiful Alps.

Rowing on the Lake Engstlen

Boats can be rented at Hotel Engstlenalp. A boat is available for max. 3 people.

Prices: 1 hour: Fr. 25.00, every additional hour Fr. 10.00.

Fishing

You can buy a day pass for fishing at Hotel Engstlenalp, the Tourist Centre Grimseltor in Innertkirchen or directly from the online store of the Fisheries Inspectorate, www.vol.be.ch.

Please bring your own accessories. Fishing items cannot be purchased or rented.

Hiking tips

Engelberg – Jochpass – Engstlenalp	5 hours
Melchsee-Frutt – Tannalp – Engstlenalp	2 hours
Planplatten – Balmeregghorn – Tannalp – Engstlenalp	3.5 hours
Hasliberg-Reuti – Baumgartenalp – Engstlenalp	4 hours
Schwarzental – Engstlenalp	1.5 hours

Contact

[Hotel Engstlenalp](#)



[Alp Gental](#)





Hasli huts

The cosy and homely huts make family, club and company tours an unforgettable experience and invite you to linger over a good glass of wine and local Hobel cheese.

- Bächlitalhütte
Tel. +41 33 973 11 14
c.roulet@gmx.ch
www.baechlital.ch



- Brochhütte
Tel. +41 79 259 02 06
info@brochhuette.ch
www.brochhuette.ch



- Dossenhütte
Tel. +41 33 971 44 94
info@dossenhuette.ch
www.dossenhuette.ch



- Engelhornhütte
Tel. +41 79 793 65 46
engelhornhuette@aacb.ch
www.engelhornhuette.ch



- Gaulihütte
Tel. +41 33 971 31 66
info@gaulihuette.ch
www.gaulihuette.ch



- Gruebenhütte
Tel. +41 76 392 09 49
michel.silbernagel@bluewin.ch
www.gruebenhuette.ch



- Lauteraarhütte
Tel. +41 33 973 11 10
lauteraar@sac-zofingen.ch
www.lauteraarhuette.ch



- Tällihütte
Tel. +41 33 975 14 10
info@taelli.ch
www.taelli.ch



- Tierberglihütte
Tel. +41 33 971 27 82
info@tierbergli.ch
www.tierbergli.ch



- Windegghütte
Tel. +41 33 975 11 10
huettenwart@windegghuette.ch
www.windegghuette.ch





Alpinism in the Haslital

Hardly any other valley or mountaineering centre, however well-known, has played such a large part in the development of the Alps and the climbing of famous Alpine peaks and foreign mountains as the Haslital.

The Haslital has been a mountain sports and ski touring centre of rare diversity and great tradition since the origins of alpinism. Trained mountain guides accompany you safely to the summits of the Haslital's fantastic mountain world. From the beginning of glacier research on the Unteraar Glacier 150 years ago to the present day, Haslital mountain guides have enjoyed great popularity. In the history of alpinism, many of our ancestors enjoyed a worldwide reputation. We are proud to carry on this tradition.

Booking mountain guides

Book a local mountain guide who will take you to the most beautiful spots in the region and show you all the advantages of the Haslital. A variety of first-class climbing gardens, via ferratas, climbing or mountain tours, mountain hikes or various one-day and multi-day glacier treks await you.

We look forward to receiving your enquiry so that together we can enjoy an unforgettable mountain experience in the Haslital.

[Further information:](#)





Trailrunning Haslital

Trail running in Haslital combines exercise with impressive natural surroundings and genuine mountain adventure. Around Meiringen and in the Jungfrau region, you can expect varied trails – from flowing gravel paths to technical alpine passages.

Certified trail running guide Maarten Hendriks accompanies trail runners of all levels on carefully selected routes. Safety, experiencing nature and running enjoyment are always the focus. The offer ranges from day tours to multi-day trail adventures and training camps.

Maarten is happy to give you tips on the most beautiful trails in the Haslital. Many of these routes can also be run self-guided. However, if you would like support, are planning to start trail running or are looking for local insider tips, Maarten will be happy to accompany you on the trails.

On request, he can also organise trail running clinics for groups – for example, with technique training, specific uphill and downhill sessions or shared trail experiences in the mountains.

In addition to challenging climbs and wonderfully flowing downhills, one thing remains at the end: a big smile on your face.

Contact

Maarten Hendriks
www.trailguideswiss.ch
info@trailguideswiss.ch
Phone +41 79 123 45 67

[Booking and further information](#)





Stroller walks in the Haslital

Hasliberg	
Reuti – Weissenfluh	1 hour
Reuti – Schletter – Winterlicken und zurück	1.5 hours
Mägisalp – Bidmi – Wasserwendi	2 hours
Mägisalp – Bidmi – Reuti	2.5 hours
Käserstatt – Balisalp – Brätelplatz Alpbrücke – Lischen	1 hour
Käserstatt – Hasliberg Wasserwendi	1.75 hours
Käserstatt – Mägisalp	1.25 hours
Gadmen	
Obermaad – Gadmen	20 minutes
Obermaad – Gadmen – Führen	45 minutes
Guttannen	
Guttannen – Furen – Sand – Guttannen (Sonnseite)	30 minutes
Guttannen – Wirzen – Allmeind – Guttannen (Schattseite)	20 minutes
Innertkirchen	
Hof – Bottigenstrasse – Grund – Hof	45 minutes
Hof – Grund – Wychel – Hof	45 minutes
Urbachtal – Murvorsass	30 minutes
Meiringen	
Meiringen – Naturschutzgebiet Funtenen/Funtenensee	1 hour
Meiringen – Aareschlucht (only until the canyon center because of stairs)	1 hour
Meiringen – Willigen – Balm	50 minutes
Meiringen – Allmend – Balm	40 minutes
Meiringen – Allmend – Hausen/Willigen	50 minutes

Playgrounds in the Haslital



Brienzen

1. at the schoolhouse

Gadmen

2. Gadmer Lodge
3. Parkdeck Trutt

Guttannen

4. school playground
5. Hotel Handeck

Hasliberg

6. Hohfluh, Hotel Bellevue
7. Goldern, Wirtschatt zur Post
8. Hohfluh, Ahoren
9. Wasserwendi, Reka Feriendorf
10. Reuti, Rulenen
11. Käserstatt, Berghaus Käserstatt
12. Mäggsalp, at the Kosk Mäggsalp
13. Bidmi, with Streichelzoo, Restaurant Bärgebäzi
14. Zwergenspielplatz Bidmi

Innerkirchen

15. Kindergarten, Hof
16. schoolhouse Grund

Meiringen

17. Hasliwäg, railroad station
18. Alpachwald, Tilstation Gondelbahn BMH

Schattenhalb

19. Restaurant Aareschlucht
20. schoolhouse Willigen
21. Berggasthof Kaltenbrunnensäge
22. Schwarzwaldalp (Hotel Schwarzwaldalp)

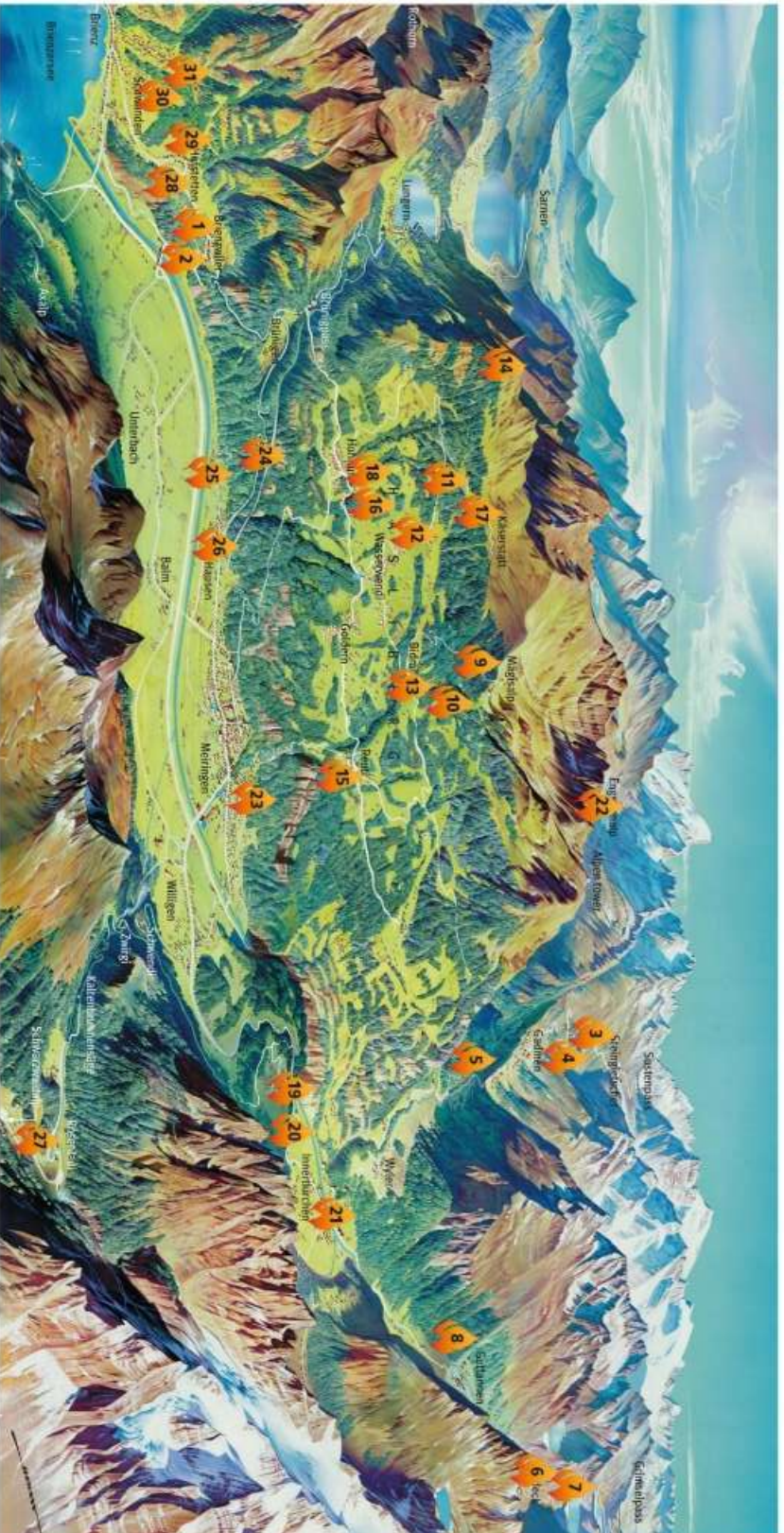
Hofstetten

23. Freilichtmuseum Ballenberg
24. between Schried and Hofstetten
25. Trauffer world of experience, childrens playground

Schwanden

26. at the sports field Schwanden

Grill places in the Haslital



Grill places

- | | | |
|---|---|---|
| <p>Brienztal</p> <ol style="list-style-type: none"> 1. Doggetalwald 2. Freilichtmuseum, Eingang Ost <p>Gadmen</p> <ol style="list-style-type: none"> 3. Säumerweg unterhalb Steingletscher 4. Schwarzenbrunnen, Obermatd 5. Kreuzplatt, Fichtung Stali, Nesselental <p>Guttannen</p> <ol style="list-style-type: none"> 6. Säumerweg/ Kristallweg, Handegg 7. Räterichsboden, bei der Staumauer 8. Wissstani | <p>Hasliberg</p> <ol style="list-style-type: none"> 9. Muggesütz Zwergerweg Mägsalp – Bidri 10. Muggesütz Zwergerweg Mägsalp – Bidri 11. Muggesütz Zwergerweg Käserstatt – Lischen 12. Muggesütz Zwergerweg Käserstatt – Lischen 13. Zwergerplatz Bidri 14. Käserstatt-Gibel (Roka Rasplatz) 15. Griniwald, Hasliberg Reuti 16. Beuteluh, Panoramenweg, Wasservend-Hohltuh 17. Alpbucke (Manderweg Käserstatt) 18. Hasliberg Hohltuh, Spielplatz Ahoren <p>Innertkirchen</p> <ol style="list-style-type: none"> 19. Nähe Eingang Aareschlucht Ost 20. Ur der Egg, Wyler (Sämis Säumerplatz) 21. Brätelstelle vis à vis KWO Hauptgebäude 22. Engstenalp <p>Meringen/Schattenhalb</p> <ol style="list-style-type: none"> 23. Burg Resti 24. Paradiesli, Hohltuhstrasse 25. Funtanensee 26. Funtanenstrasse 27. Rosenlauf, Broch | <p>Hofstetten</p> <ol style="list-style-type: none"> 28. Freilichtmuseum Ballenberg, Eingang West 29. Spielplatz <p>Schwanden</p> <ol style="list-style-type: none"> 30. Oberschwanden 31. Schwandenbedli |
|---|---|---|



Hiking tips Bernese Oberland

To the origin of the Giessbach

Mountain hiking trail from Oberberg. Interesting ascent over the rear Axalp and the Alp Tschingelfeld into the hollow of the prehistoric Hagel Lake at the foot of the Ritzengrätli. The transition from the narrowness of this high valley to the clear mirror of the Bachalpsee is soothing. Magnificent view to the mountain giants of the Jungfrau area from the viewing balcony First. Some hard-facing sections at the beginning of the hike.

Route: Axalp – Oberberg – Hagelseewli – Bachalp Lake – Grindelwald/First

Route length: 10 km

Hiking time: 5.25 hours

Summit View from the High Point

“A summit trip, Uetliberg, Rigi, Pilate, Briener Rothorn, goes according to the law of escalation. On the first, the Bernese Oberland mountains are a dream image, on the Rigi one pulls their hats in front of them, on the Pilatus one gives them the heart, on the Briener Rothorn they take head and soul, the whole being“(Jakob Christoph Heer, 1859 - 1925). Even the ride on the steam cog railway from Brienz to the Rothorn is an experience. An unmatched beauty is the subsequent high-altitude hike on well-laid, partially secured path from Rothorn to Schönbüel, nature trail.

Route: Brienz Rothorn – Eiseesattel – Arnihaaggen – Höch Gumme – Schönbüel

Route length: 6 km

Hiking time: 2.25 hours

Local style on Lake Brienz

Pleasant forest walk on the lake edge path from the Giessbach waterfall and the equally famous Grandhotel to Iseltwald, the only village on the south bank of Lake Brienz. Wonderful views of the deep, sea-blue lake. Nature trail.

Route: Giessbach – Underholz – Gloom – Gool – Iseltwald

Route length: 6 km

Hiking time: 1.5 hours



Hiking tips Bernese Oberland

Beartrek Alpavia from Meiringen to Gstaad

8 days you are on the road: over passes, peaks, rocks, alpine pastures, lovely valleys, villages with world-famous names. You have the possibility to shorten your daily stages often with post bus and mountain railroads. Distance trekking over several days is possible without any organizational effort.

Route: Meiringen – Gstaad

Hiking time: 47 hours (8 days)

Day 1: Meiringen – Aare Gorge – Meiringen

Pleasant walk to one of the most visited sights of the Bernese Oberland, the Aare Gorge.

Hiking time: 1.5 hours

Overnight stay: in Meiringen

Day 2: Meiringen – Gr. Scheidegg – Grindelwald

The proximity of the giant mountains, the glaciers, the numerous wild brooks, and the magnificent plant world make this hike an impressive experience.

Hiking time: 6 hours

Overnight stay: in Grindelwald

Two of these eight days go through the Haslital. The rest goes from Grindelwald to Gstaad.

Booking

Alpavia GmbH

Pleerweg 78

3400 Burgdorf

Phone +41 34 423 51 27

www.alpavia.ch

Further Information



Culinary experiences





Local products from the Haslital

Enjoy the variety of regional products from the Haslital!

Molki Meringen AG

Lenggasse 1
3860 Meiringen
Phone +41 33 971 14 32
www.molki.ch

Tourist Card Haslital: 10% discount on Molki Meiringen ice cream

Frutal Bakery

Bahnhofstrasse 18
3860 Meiringen
Phone +41 33 971 18 21
www.frutal.ch

Butcher Rosmarie

Rudenz 19
3860 Meiringen
Phone +41 33 971 17 71
www.mrih.ch

Christian Nussbaum Butcher

Kirchgasse 20
3860 Meiringen
Phone +41 33 971 10 71
www.original-gumpesal.ch

Farm Mälchplatz

Family Linder
Mälchplatz 9
3860 Meiringen
Phone 079 640 00 73
www.maelchplatz.ch

Zumbrunn Eggs from happy hens

Guntleren 149
3857 Unterbach
Phone +41 33 971 10 81
zumbrunn-eier@bluewin.ch
Egg vending machine at Liechtenenstrasse

Village store Wasserwendi

Dorf 379
6084 Hasliberg Wasserwendi
Phone +41 33 971 23 09
dorfladen.wasserwendi@bluewin.ch

Village store Reuti

6086 Hasliberg Reuti
Phone +41 33 971 16 63
dorfladen.reuti@bluewin.ch



Local Product from the Haslital

Farm Stores on the Hasliberg

With the Farm Store Guide from the Netzwerk Hasliberg, you can discover the delightful side of Hasliberg. The guide shows where lovingly run farm shops, small self-service stands, and local producers offer fine products, from cheese, honey, and meat to baked goods, herbs, and handcrafted items from the region.

Whether hiking or enjoying a holiday stay, passionate producers everywhere invite you to savor regional specialties straight from the farm.



More Farm Stores in the Haslital

Innertkirchen & Gadmern

Zengerhof

Valéry Jaun und Ruedi Zenger
Heejiweg 35, 3862 Innertkirchen
Phone +41 79 532 88 17
Phone +41 79 359 65 54
www.zengerhof.ch
Self-service refrigerator
Alpine cheese, goat cheese, fondue, veal and
beef, free-range eggs, syrup

Püüre Shop Gadmern

Annemarie Huber
Phone +41 79 484 03 13
info@hasliprodukt.ch
www.hasliprodukt.ch
jam, liqueur, cheese, dried meat
Aperitifs possible on request

Tip: Meringue-making group activity

At Frutal Bakery, children and adults alike can watch the meringue-making process and create their own meringues. This experience is available for groups of 15 or more people.

Contact and booking: Frutal Bakery, Phone +41 33 971 18 21, www.frutal.ch



Alpine and Show Cheese Dairies

Get to know the alpine cheese dairy in the canton of Bern and experience cheese production at first hand. Learn on a guided tour through the alpine dairy, how the natural product is produced and stored and taste the different types of cheese.

Show Cheese Dairy Engstlenalp

Phone +41 33 975 00 43 | Cheese making only in the morning

Within sight of the hotel is the cheese factory Engstlenalp.

Opening hours in the summer season (June – October), daily, 9.00 am – 5.00 pm

Alp Cheese Dairy Gental

Phone +41 33 975 12 36 (Registration required)

Experience cheese production close up! The Alp Gental offers tasting and factory tours by appointment.

Opening hours June to mid-September

Alp Chese Dairy Steingletscher

Phone +41 79 432 94 31 | www.alpkaeserei-steingletscher.com

Opening hours beginning of June to the end of September, daily, 7.00 am – 7.00 pm

Products such as honey, jam Sausages, liqueur, bread and various cheeses from the farm.

The cheese dairy can only be visited by groups staying overnight in the area or consuming directly on the spot.

Alpbeizli Handegg

Phone +41 79 650 04 40 | Walter Zraggen: el.zraggen@bluewin.ch | Facebook: Alpkäserei Handegg

The Alpbeizli at Alp Handegg is located right next to the cheese dairy and on the way to the impressive Handegg suspension bridge, which crosses the Aare River to the Gelmerbahn railway. After your hike, enjoy a refreshing drink at the Alpbeizli or refuel with a cheese platter from their own cheese dairy or a delicious Hasli ice cream. In the shop, you'll find a wide variety of dairy and meat products from the Handegg Alp and the surrounding region.

The Alpbeizli is open daily from 9:00 a.m. to 6:00 p.m. during the alpine season.



Nightlife Haslital

After an eventful day on holiday, let the evening wind down in a cosy atmosphere. Here you can experience "nightlife".

Sherlock Lounge & Club
Alpbachstrasse 11
3860 Meiringen
www.sherlock-lounge.ch

The Green Harp
Irish Pub
Bahnhofstrasse 30
3860 Meiringen
Phone +41 33 972 18 81
www.thegreenharp.com

Ritzli Pub
Hotel Alpina
Dorfstrasse 14
3862 Innertkirchen
Phone +41 33 971 11 16

Vinotheque du Sauvage
Parkhotel du Sauvage
Bahnhofstrasse 30
3860 Meiringen
Phone +41 33 972 18 80

[Further information](#)



Haslital Tourismus on Social Media



<https://haslital.swiss/en/>



[@Haslital](https://www.facebook.com/Haslital)



[@haslital.berneroberland](https://www.instagram.com/haslital.berneroberland)



[@Haslital Tourismus](https://www.linkedin.com/company/Haslital_Tourismus)

